



Online Only Edition

North Devon & Torrington

Barnstaple • Braunton • Ilfracombe • Lynton
Bideford • Torrington • Holsworthy • South Molton

from Sunday 14 June 2020



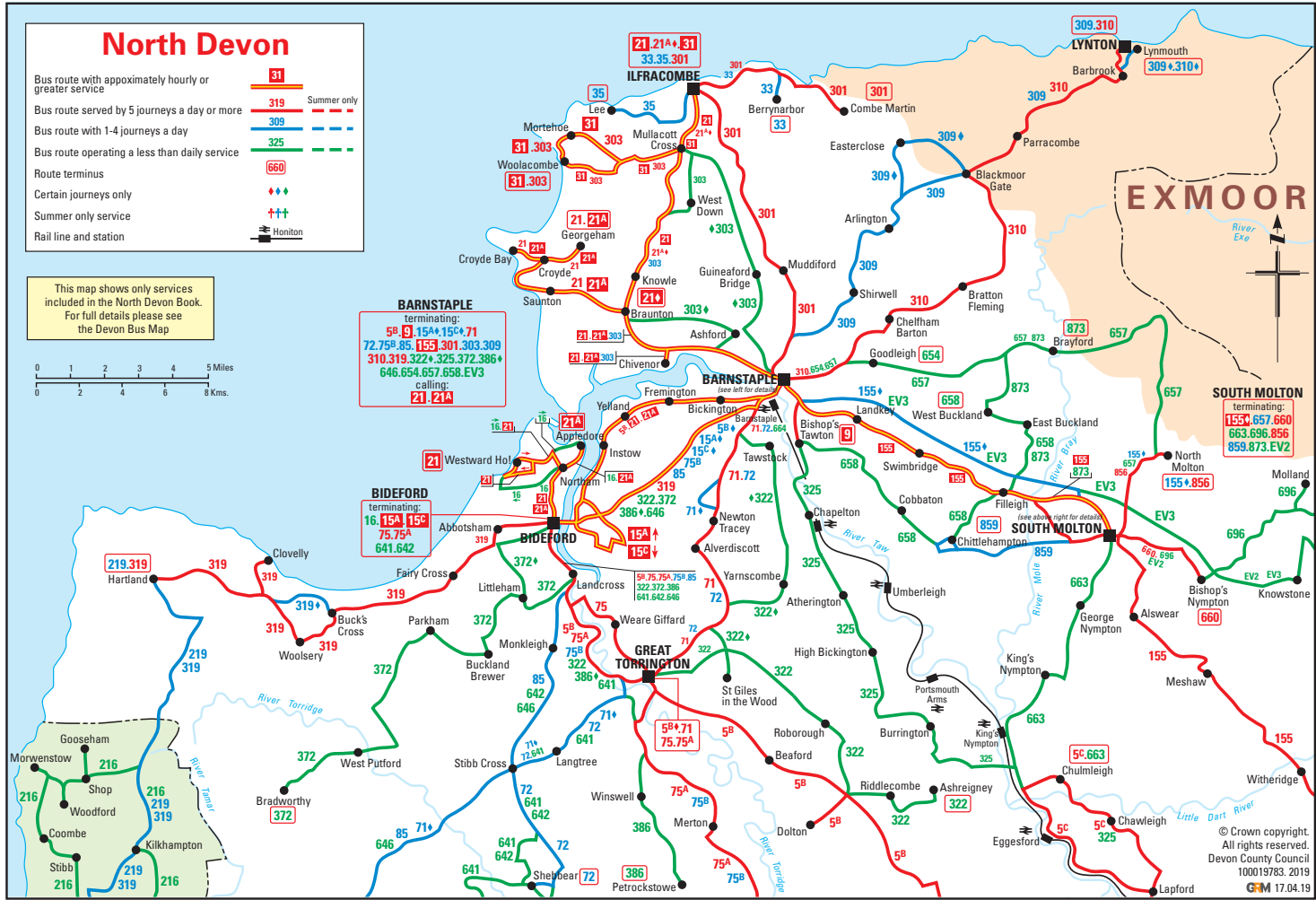
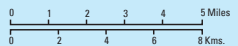
@journeydevon

devon.gov.uk/travel

North Devon

- Bus route with approximately hourly or greater service 31
- Bus route served by 5 journeys a day or more 319 Summer only
- Bus route with 1-4 journeys a day 309
- Bus route operating a less than daily service 325
- Route terminus 660
- Certain journeys only ♦♦♦
- Summer only service †††
- Rail line and station — H Honton

This map shows only services included in the North Devon Book. For full details please see the Devon Bus Map



BARNSTAPLE
terminating:
58, 9, 15A, 15C, 71
72, 75B, 85, 153, 301, 303, 309
310, 319, 322, 325, 372, 386, 646, 654, 657, 658, EV3
calling:
21, 21A

BIDEFORD
terminating:
16, 15A, 15C
75, 75A
641, 642

58, 71, 75, 75A

SOUTH MOLTON
terminating:
155C, 657, 660
663, 696, 856
859, 873, EV2

North Devon & Torrridge Bus Times

Welcome to your summer 2020 North Devon & Torrridge Bus Times, which contains details of all local bus services in North Devon and Torrridge. It replaces the North Devon & Torrridge Bus Times edition dated 26th May 2019. Due to the current fast changing situation, paper guides are not currently being printed.

To help you use this guide

The index lists all routes serving that point. A section of the Devon Public Transport map is included showing all services in North Devon and Torrridge.

Town maps are included for Barnstaple, Bideford and Ilfracombe.

Timetables are arranged in numeric order.

Always check the days and dates of operation, as some services only operate on certain days of the week or for a restricted period. Any notes relating to individual journeys are shown at the top of each column and are explained at the bottom of each timetable.

On Public Holidays a Sunday service will normally operate (where there is a Sunday service). Over the Christmas and New Year period services are normally revised with no services on Christmas Day, Boxing Day and New Years Day.

How to obtain more information

For information about public transport services in South West England telephone traveline on 0871 200 22 33 or visit www.traveline.org.uk Traveline is open every day (except Christmas Day) between 07.00 and 22.00. Calls cost 12p per minute plus network extras.

Changes to this timetable

Every care is taken in the compilation of this timetable. Services may be revised during the currency of this timetable. To ensure the timetable is still correct check with the operator, or Traveline. Roadworks may also cause bus services to be temporarily altered. Devon County Council cannot accept responsibility for any inaccuracies or omissions but would be grateful if you would advise us of any errors - our contact details are shown below.

Comments and suggestions

If you would like to make a comment, suggestion or complaint about a *commercial service* please contact the bus operator, giving as much information as possible i.e which bus service, date, time and location .

If you would like to make a comment or suggestion about a financially *supported service* please write to: Transport Co-ordination Service – Public Transport, Devon County Council, Matford Lane Offices, County Hall, Topsham Road, Exeter EX2 4QD: devonbus@devon.gov.uk

Fares & Tickets

Single tickets are available for most journeys, with the cost varying depending on the distance travelled. Day Returns are available for many journeys, except on services in Barnstaple and between Braunton, Barnstaple and Bideford.

The Devon Day ticket is available for use on all bus services in Devon, except those operated by First.

Most operators offer weekly tickets giving unlimited travel on their services, or a particular route. For more information contact the operator.

There is more ticket information on the Journey Devon website – www.journeydevon.info

National Bus Pass

If you are an older person or have certain disabilities and resident in England you can apply for an English National Bus Pass. The pass entitles the holder to free off-peak travel on most registered bus service in England. The pass can be used all day on Saturdays, Sundays and public bank holidays and from 09:30 to the end of service weekdays.

Certain services are excluded from the National Bus Pass Scheme in operation within the Devon administrative area. Services which are primarily operated for the purposes of tourism will no longer accept the National Bus Pass for free travel. These are currently service numbers 54, 271, 279 and Salcombe Park and Ride.

In addition, services which are non-stop or which are available to a particular category of person are also excluded. These are currently service numbers PR3, 77, 78 and school-only services.

If your sole or principal residence is within the administrative area of Devon County Council contact: Concessionary Bus Travel; Room 18, Matford Offices, County Hall, Topsham Road, Exeter, EX2 4QD. Telephone 01392 383688 or 01271 383688.

E-mail: nationalbuspass@devon.gov.uk

Or visit the website at www.devon.gov.uk/nationalbuspass

Eligible residents of Torbay should contact Torbay Council; telephone 01803 207766.

Eligible residents of Plymouth should contact Plymouth City Council; telephone number 01752 307790.

School services

School services are not operating at the present time and are not expected to resume until September at the earliest. For the latest position please contact the operator concerned.

The following services have changed since the edition dated 26th May 2019:

5B	Minor timetable revisions. 0550 from Bideford now starts five minutes earlier Mondays to Fridays.
5C	Revised timetable with early morning journeys from Exeter and last two evening journeys from Chulmleigh withdrawn.
6	Revised timetable.
19	Minor timetable revisions and introduction of an additional journey at 2015 from North Devon Hospital Mon-Sat.
21/21A	Minor timetable revisions. Summer Sunday service to Croyde currently suspended.
N21	Service currently suspended.
31	Summer Sunday service not currently running.
155	Minor timetable revisions.
216	Revised timetable, now operated by Transport for Cornwall.
217/219	Revised timetable operated by Transport for Cornwall with service 217 no longer coming into Devon.

Services in this guide are operated by the following Bus operators:

Operator	Commercial services	Supported Services
Carmel Coaches , Station Road, Northlew, Okehampton EX20 3NH 01409 221237		638, 639, 642, 646, 647, 648
Country Bus , King Charles Business Park, Old Newton Road, Heathfield, Newton Abbot TQ12 6UT 01626 833664		325, 663, 678
Exe Valley Market and Community Bus Washfield Wood Cottage, Dark Lane, Washfield, Tiverton EX16 9QZ 01884 881351	EV2, EV3	
Filers Travel Limited , Slade Lodge, Slade Road, Ilfracombe EX34 8LB 01271 863819	31 (Sun)	31, 301, 303, 309, 310
Ilfracombe & District CTA , 4 Avenue Road, Ilfracombe EX34 9AT 01271 863630		33, 34, 35, 36
Stagecoach South West , Benning Court, Pottington Business Park, Barnstaple EX31 1QN 01271 329089	5B, 5C, 6, 11A, 11C, 19, 21, 21A, 75	9, 10, 10A, 12, 14, 15A, 15C, 16, 71, 72, 75A, 75B, 85, 155, 319, 372, 641, 660, 855, 856, 859
Taw & Torridge Coaches , Coney Avenue, Barnstaple, EX32 8QJ 01271 859533		322, 325, 386, 648, 654, 657, 658, 696, 873
Transport for Cornwall (Go Cornwall Bus) , Milehouse, Plymouth PL3 4AA 0808 196 2632	216, 219, 372	

Commercial services are those operated by bus companies which are commercially viable i.e. profit making. Supported services are those financially supported by Devon County Council, as bus companies are unable / unwilling to run the service on a commercial basis.

List of bus, coach & rail services:

Service	Route	Page
5B	Barnstaple-Bideford-Torrington-Winkleigh-Crediton-Exeter	10-11
5C	Chulmleigh-Lapford-Crediton-Exeter	12
6	Exeter-Whiddon Down-Okehampton-Holsworthy-Bude	13-14
9	Bradiford-Barnstaple-Bishops Tawton-Bradiford	15
10/10A	Barnstaple-Gorwell-Sunset Heights	16
11A	Barnstaple-Newport-Tesco-Whiddon Valley	17-18
11C	Barnstaple-Forches Estate-Whiddon Valley	17-18
12A/12C	Barnstaple-Tower View-Woodville Circular	18
14	Morrisons-Bideford-East-the-Water	19
15A/15C	Bideford-East-the-Water-Barnstaple	20-21
16	Bideford-Westward Ho!-Applodore-Bideford Circular	19

19	Roundswell-Sainsburys-Barnstaple-North Devon District Hospital	22-24
21, N21	Ilfracombe or Georgeham-Braunton-Barnstaple-Fremington-Bideford-Northam-Westward Ho!	25-44
21A	Ilfracombe or Georgeham-Braunton-Barnstaple-Fremington-Bideford-Northam-Appledore	27-42
31	Ilfracombe-Mortehoe-Woolacombe	45-46
33	Ilfracombe-Crofts Lea Park-Hele-Berrynarbor	46
34	Ilfracombe-The Shields	47
35	Ilfracombe-Slade-Lee Bay	47
36	Ilfracombe-Fern Way	47
71	Barnstaple-Newton Tracey-Alverdiscott-Torrington-Stibb Cross-Holsworthy	48-49
72	Barnstaple-Newton Tracey-Alverdiscott-Torrington-Stibb Cross-Shebbear	48-49
75	Londonderry Farm-Affinity Outlet Devon-Pynes Lane-Bideford-Weara Giffard-Torrington	50-53
75A	Londonderry Farm-Affinity Outlet Devon-Pynes Lane-Bideford-Devonshire Park-Torrington-Hatherleigh-Okehampton	50-53
75B	Barnstaple-Bideford-Torrington-Hatherleigh-Okehampton	50-53
85	Barnstaple-Bideford-Holsworthy-Pyworthy-Bridgerule-Bude	54-55
155	Barnstaple-Landkey-South Molton-Witheridge-Tiverton-Exeter	56-59
216	Crimp-Kilkhampton-Bridgerule-Pyworthy-Holsworthy-Bude	60
219	Hartland-Kilkhampton-Stratton-Bude	67-68
300	Lynmouth - Minehead	61
301	Barnstaple-North Devon Hospital-Ilfracombe-Combe Martin	62-63
303	Barnstaple-Guineafof Bridge/Ashford-Braunton-West Down-Mortehoe-Woolacombe	64
309	Barnstaple-Shirwell-Blackmoor Gate-Lynton-Lynmouth	65-66
310	Barnstaple-Bratton Fleming-Blackmoor Gate-Lynton-Lynmouth	65-66
319	Barnstaple-Bideford-Clovelly-Hartland-Bude	67-68
322	Barnstaple-Bideford-Torrington-St Giles in the Wood-Roborough-Ashreigney	69
325	Barnstaple-Chulmleigh-Morchard Bishop-Lapford	70
372	Bradworthy-Buckland Brewer-Bideford-Barnstaple	71
372	Warbstow-Holsworthy	60
386	Petrockstowe-Torrington-Bideford-Barnstaple	71
638	Halwill Junction-Ashwater-Clawton-Holsworthy	72
639	Hatherleigh-Sheepwash-Black Torrington-Holsworthy	72
641	Bideford-Torrington-Stibb Cross-Shebbear-Holsworthy	73
642	Hatherleigh-Shebbear-Stibb Cross-Torrington-Bideford	73
646	Halwill Junction-Clawton-Holsworthy-Bideford-Barnstaple	74
647	Winkleigh-Coldridge-Crediton-Exeter	75
648	Winkleigh-Monkokehampton-Exbourne-Okehampton	75
654	Barnstaple-Goodleigh	76
657	South Molton-Goodleigh-Barnstaple	76
658	West Buckland-Chittlehampton-Barnstaple	76
660	South Molton-Bishops Nympton	77
663	Chulmleigh-Kings Nympton-South Molton	77

678	Witheridge-Cheriton Fitzpaine-Exeter	78
696	East Anstey-Molland-South Molton	79
855	South Molton-Raleigh Park	80
856	South Molton-North Molton	80
859	South Molton-Bray Bridge-Chittlehampton	80
873	Brayford-South Molton	81
EV2/EV3	Oakford-South Molton/Barnstaple	82

Index to services

Place names are in alphabetical order and numbers refer to the services that stop there.

A			N21
ABBOTSHAM	319	Georgeham	21, 21A
AFFINITY DEVON OUTLET	75, 75A	Hartland	319
ALVERDISCOTT	71, 72	Hatherleigh	75B
APPLEDORE	16, 21A	Holsworthy	71, 85, 646
ARLINGTON	309	Ilfracombe	21, 21A, N21, 301
ASHFORD	303	Instow Quay	5B
ATHERINGTON	325	Instow Anstey Way	21, 21A, N21 21, 21A, N21, 303
		Knowle	303
B		Landkey	155
BARBROOK	309, 310	Lovacott	71, 72
BARNSTAPLE TO		Lynmouth	309, 310
Appledore	21A	Lynton	309, 310
Barbrook	309, 310	Mortehoe	303
Beaford	5B	Mullacott Cross	21, 21A, N21, 303
Berryarbor Corner	301	Newport	9, 11A, 11C, 155, 325
Bickington	5B, 21, 21A, N21	Newton Tracey	71, 72
Bideford	5B, 15A, 15C, 21, 21A, N21, 75B, 85, 319, 372	Northam	21, 21A
Bishops Tawton	9, 325	N Devon Hospital	9, 19, 301, 309
Blackmoor Gate	309, 310	Okehampton	75B
Bratton Fleming	310	Parracombe	309, 310
Braunton	21, 21A, N21, 303	Saunton	21, 21A
Chivenor	21, 21A, N21	South Molton	155, 657
Chulmleigh	325	Stibb Cross	71, 72, 85, 646
Clovelly	319	Swimbridge	155
Combe Martin	301	Tavistock	118/75B
Crediton	5B	Tiverton	155
Croyde	21, 21A	Torrington	5B, 71, 72, 75B, 322
Croyde Bay	21, 21A	Westward Ho!	21
East-the-Water	5B, 15A, 15C	Woolacombe	303
Exeter	5B, 155	BARNSTAPLE STATION	5B, 15A, 15C, 19, 21, 21A, 71, 72, 75B,
Fremington	5B, 21, 21A,		

	85, 301, 310, 319	Woolsery	319
BEAFORD	5B	BISHOPS NYMPTON	660, 696
BERRYNARBOR	33, 301	BISHOPS TAWTON	9, 325, 658
BICKINGTON	5B, 21, 21A, N21	BLACKMOOR GATE	309, 310
BIDEFORD TO -		BRADIFORD	9, 303
Abbotsham	319	BRADWORTHY	372
Appledore	16, 21A	BRATTON FLEMING	310
		BRAUNTON	21, 21A, N21, 303
Affinity Devon Outlet	75, 75A	BRAUNTON TESCO	303
Barnstaple	5B, 15A, 15C, 21, 21A, N21, 75B, 85, 319, 372	BRIDGERULE	6, 85, 216
		BUCKLAND BREWER	372
Bickington	5B, 21, 21A, N21	BUCKS CROSS	319
Bucks Cross	319	BUDE	6, 85, 216, 219, 319
Clovelly	319	BURRINGTON	325
Crediton	5B	C	
Dartington Fields	75, 75A, 641	CHAPELTON	325
Devonshire Park	75A	CHITTLEHAMPTON	658, 859
Dolton	5B	CHIVENOR	21, 21A, N21
East-the-Water	5B, 14, 15A, 15C	CHULMLEIGH	5C, 325, 663
		CLAWTON	638, 646
Exeter	5B	CLOVELLY	319
Fremington	5B, 21, 21A, N21	COMBE MARTIN	301
		CREDITON	5B, 5C, 647
Hartland	319	CROYDE	21, 21A
Hatherleigh	75A, 75B	CROYDE BAY	21, 21A
Holsworthy	85, 641, 646	D	
Instow Quay	5B	DARTINGTON FIELDS	71, 72, 75, 75A
Instow Anstey Way	21, 21A, N21	DOLTON	5B
Landcross	5B, 75, 75A, 85, 322, 372, 641, 646	E	
		EAST ANSTEY	696
Milton Damarel	85, 646	EAST BUCKLAND	658, 873
Monkleigh	85, 646	EAST-THE-WATER	5B, 14, 15A, 15C
Northam	16, 21, 21A	EGGESFORD	5C
Okehampton	75A, 75B	EXETER	5B, 5C, 6, 155, 647, 678
Stibb Cross	85, 641, 642, 646	F	
		FAIRY CROSS	319
Tavistock	118/75A, 118/75B	FILLEIGH	155, 658
		FOLLY GATE	75A, 75B
Torrington	5B, 75, 75A, 75B, 322, 641	FORD	319
Weare Giffard	75, 75A		
West Appledore	16		
Westward Ho!	16, 21		

FREMINGTON 5B, 21, 21A,
N21

G

GEORGEHAM 21, 21A
GOODLEIGH 654, 657

H

HARTLAND 219, 319
HALWILL JUNCTION 6, 638, 646
HATHERLEIGH 75A, 75B, 639,
647
HELE 33, 301
HIGHAMPTON 639, 642
HIGH BICKINGTON 325
HOLSWORTHY 6, 71, 85, 216,
372, 638, 639,
641, 646

I

ILFRACOMBE TO -

Barnstaple 21, 21A, N21,
301
Berrynarbor Church 33
Berrynarbor Corner 33, 301
Braunton 21, 21A, N21
Chivenor 21, 21A, N21
Combe Martin 301
Hele 33, 301
Knowle 21, 21A, N21
Lee Bay 35
Mortehoe 31
Mullacott Cross 21, 21A, N21,
31
N. Devon Hospital 301
Slade 35
Tesco 301
Watermouth 33, 301
Woolacombe 31
INSTOW QUAY 5B
INSTOW ANSTEY 21, 21A, N21
WAY

K

KENTISBURY FORD 309
KNOWLE 21, 21A, N21,
303

L

LANDCROSS 5B, 75, 75A,
75B, 85, 322,
372, 641, 646
155
LANDKEY 71, 72, 641
LANGTREE
LAPFORD 5C, 325
LEE BAY 35
LINCOMBE CROSS 35
LITTLEHAM 372
LOVACOTT 71, 72
LYNMOUTH 309, 310
LYNTON 309, 310

M

MEETH 75A, 75B
MERTON 75A, 75B
MESHAW 155
MILTON DAMEREL 71, 85, 646
MONKLEIGH 85, 646
MORTEHOE 31, 303
MORWENNA PARK 16
MUDDIFORD 301
MULLACOTT CROSS 21, 21A, N21,
31, 303

N

NEWPORT 9, 11A, 11C,
155, 325
NEWTON TRACEY 71, 72
NOMANSLAND 155, 678
NORTHAM 16, 21, 21A
N.DEVON HOSPITAL 9, 19, 301, 309
NORTH MOLTON 155, 657, 856
NORTH TAWTON 5B

O

OKEHAMPTON 6, 75A, 75B,
648

P

PARKHAM 372
PARRACOMBE 309, 310
PETROCKSTOWE 386
PILTON 9, 303

PYWORTHY	85, 216, 372		
R			
RIDDLECOMBE	322		
ROBOROUGH	322		
S			
SAUNTON	21, 21A		
SHEBBEAR	72, 641, 642		
SHIRWELL	309		
SLADE	35		
SOUTH MOLTON TO -			
Barnstaple	155, 657		
Bishops Nympton	660, 696		
Chittlehampton	859		
Chulmleigh	663		
Exeter	155		
Filleigh	155		
Landkey	155		
Newport	155		
North Molton	155		
Swimbridge	155		
Tiverton	155		
Witheridge	155		
STIBB CROSS	71, 72, 85, 641, 642, 646		
ST-GILES-IN-THE WOOD	322		
STRATTON	6, 216, 219		
SWIMBRIDGE	155		
T			
TADDIPORT	71, 72, 386, 641		
TAVISTOCK	118/75A, 118/75B		
TAWSTOCK	322		
TIVERTON	155		
TORRINGTON TO -			
Barnstaple	5B, 71, 72, 75B, 322		
Beaford	5B		
Bickington	5B		
Bideford	5B, 75, 75A,		
Crediton	75B, 322, 641		
Dolton	5B		
Exeter	5B		
Fremington	5B		
Hatherleigh	75A, 75B		
Holsworthy	71, 641		
Instow Quay	5B		
Landcross	5B, 75, 75A, 75B, 322, 641		
Langtree	71, 72, 641		
Lovacott	71, 72		
Meeth	75A, 75B		
Merton	75A, 75B		
Milton Damerel	71		
Newton Tracey	71, 72		
North Tawton	5B		
Okehampton	75A, 75B		
Roborough	322		
Rosemoor Gardens	5B		
Shebbear	72, 641		
St-Giles-in-the-Wood	322		
Stibb Cross	71, 72, 641		
Tavistock	118/75A, 118/75B		
Weare Giffard	75, 75B		
Winkleigh	5B		
W			
WATERMOUTH	33, 301		
WEARE GIFFARD	75, 75A		
WEST APPLIEDORE	16		
WEST BUCKLAND	658, 873		
WEST DOWN	303		
WEST MEADOW RD	21, 21A		
WESTWARD HO!	16, 21		
WINKLEIGH	5B, 647, 648		
WITHERIDGE	155, 678		
WOOLACOMBE	31, 303		
WOOLSERY	319		
Y			
YARNSCOMBE	322		

Community transport may be able to help people who are unable to use, or have no access to public transport or any other transport. Local services include Ring & Ride, Voluntary Car Service and Shopmobility. For more information about these services **and to check if the scheme is currently operational** please contact –

Go North Devon Ltd - 01271 328866,
www.gonorthdevon.co.uk




Holsworthy Rural Community Transport Ltd - 01409 259001,
www.holsworthy ruraltransport.co.uk

Ilfacombe & District CTA - 01271 863630

BARNSTAPLE - EXETER**Stagecoach 5B****Via Bideford, Torrington, Dolton, North Tawton, Crediton**

ROUTE INTO EXETER: West Garth Road, Wreford's Drive, COWLEY BRIDGE ROAD, Bonhay Road, Exeter St Davids Station, St Davids Hill, Hele Road, New North Road, Longbrook Street, York Road, Bampfylde Street, Cheeke Street, Paris Street.

Monday - Saturday (Except Public Holidays)

	NS	S	NS	S	0615	0900	1100	1300	1500	CD	NCD	1850	2205
BARNSTAPLE, Bus Station Stand H	-	-	0615	0615	0900	1100	1300	1500	1635	1635	1850	2205	
BARNSTAPLE, Rail Station 	-	-	0620	0620	0906	1106	1306	1506	1641	1641	1855	2210	
STICKLEPATH, Sticklepath Hill	-	-	-	-	-	-	-	-	1646	-	-	-	-
BICKINGTON, Garage	-	-	0624	0624	0912	1112	1312	1512	-	1647	1901	-	-
FREMINGTON, New Inn	-	-	0627	0627	0915	1115	1315	1515	-	1650	1904	-	-
INSTOW, The Quay	-	-	0633	0633	0923	1123	1323	1523	-	1658	1910	-	-
EAST-THE-WATER Alverdiscott Road	-	-	-	-	-	-	-	-	-	-	1919	2230	
BIDEFORD, Quay Stop A	0545	0550	0643	0643	0933	1133	1333	1533	1708	1708	1930	2235	
LANDCROSS, Chapel	0549	0554	0648	0648	0938	1138	1338	1538	1713	1713	1934	2239	
TORRINGTON, opp Church Stop B arr	0558	0603	0658	0658	0949	1149	1349	1549	1723	1723	1944	2249	
TORRINGTON, opp Church Stop B dep	0600	0605	0700	0700	0952	1152	1352	1552	1725	1725	1946	-	
ROSEMOOR GARDENS	0603	0608	0703	0703	0956	1156	1356	1556	1729	1729	1950	-	
BEAFORD, Marshalls Cottage	0611	0616	0711	0711	1004	1204	1404	1604	1737	1737	1958	-	
DOLTON, Barfield Road	0619	0624	0719	0719	1015	1215	1415	1615	1748	1748	2008	-	
WINKLEIGH, Turn arr	0631	0636	0731	0731	1027	1227	1427	1627	1800	1800	-	-	
WINKLEIGH, Turn dep	0633	0638	0733	0733	1029	1229	1429	1629	1802	1802	-	-	
NORTH TAWTON, Square	-	-	-	0746	1043	1243	1443	1643	1815	1815	-	-	
MORCHARD ROAD, Devon Dumpling	0649	0655	0746	-	-	-	-	-	-	-	-	-	
BOW, Co-op Stores	-	-	-	0756	1053	1253	1453	1653	1825	1825	-	-	
COPPLESTONE, Stone	0655	0701	0751	0804	1101	1301	1501	1701	1833	1833	-	-	
CREDITON, High Street opp Tesco Express	0707	0711	0801	0814	1111	1311	1511	1711	1843	1843	-	-	
CREDITON, Rail Station 	-	-	-	-	1114	1314	1514	1714	1846	1846	-	-	
NEWTON ST CYRES, Crown & Sceptre	0719	0720	0811	0823	1123	1323	1523	1723	1855	1855	-	-	
WEST GARTH ROAD, Top	0727	0727	0823	0833	1133	1333	1533	1733	1904	1904	-	-	
EXETER, St. David's Station 	0733	0732	0829	0839	1139	1339	1539	1739	1910	1910	-	-	
EXETER, Paris Street	0743	0743	0844	0849	1149	1349	1549	1749	1919	1919	-	-	

CODE: NS - NOT SATURDAY S - SATURDAY ONLY  - STOPS CLOSE TO RAIL STATION

CD - OPERATES ON BARNSTAPLE PETROC COLLEGE DAYS ONLY




NCD - SATURDAY THROUGHOUT, ALSO MONDAY TO FRIDAY DURING BARNSTAPLE PETROC COLLEGE HOLIDAYS


Certain journeys are financially supported by Devon County Council

EXETER - BARNSTAPLE**Stagecoach 5B****Via Crediton, North Tawton, Dolton, Torrington, Bideford**

ROUTE IN EXETER: Paris Street, New North Road, Hele Road, St Davids Hill, Bonhay Road, Exeter St Davids Station,
COWLEY BRIDGE ROAD, West Garth Road, Wreford's Drive

Monday - Saturday (Except Public Holidays)

		NS	S							
EXETER, Paris Street	0620	0805	0815	1015	1215	1415	1620	1735	1840	2000
EXETER, St. David's Station 	0626	0813	0823	1023	1223	1423	1630	1745	1850	2008
WEST GARTH ROAD, Top	0631	0819	0829	1029	1229	1429	1636	1751	1855	2012
NEWTON ST CYRES, Crown & Sceptre	0638	0829	0838	1038	1238	1438	1646	1801	1903	2020
CREDITON, Rail Station 	0644	0835	0844	1044	1244	1444	1652	1807	1909	2026
CREDITON, High Street Lloyds Bank	0648	0839	0849	1049	1249	1449	1657	1812	1913	2030
COPPLESTONE, Stone	0656	0850	0857	1057	1258	1457	1705	1820	1921	2038
BOW, The Square	0703	0857	0904	1104	1304	1504	1712	1827	1928	2045
NORTH TAWTON, Square	0713	0907	0914	1114	1314	1514	1722	1837	1938	2055
WINKLEIGH, Turn arr	0723	0917	0924	1124	1324	1524	1732	1847	1948	2105
WINKLEIGH, Turn dep	0725	0919	0927	1127	1327	1527	1735	1850	1950	2107
DOLTON, Barfield Road	0737	0931	0939	1139	1339	1539	1747	1902	2002	2119
BEAFORD, Shelter	0744	0939	0947	1147	1347	1547	1755	1910	2010	2126
ROSEMOOR GARDENS	0750	0945	0953	1153	1353	1553	1801	1916	2016	2132
TORRINGTON, Church Stop A arr	0756	0951	0959	1159	1359	1559	1807	1922	2022	2138
TORRINGTON, Church Stop A dep	0800	0953	1002	1202	1402	1602	1809	1924	2024	2140
LANDCROSS, Chapel	0810	1003	1012	1212	1412	1612	1819	1934	2034	2150
BIDEFORD, Quay Stop D	0817	1010	1019	1219	1419	1619	1826	1941	2041	2157
BIDEFORD, Quay Stop B	-	-	-	-	-	-	-	-	-	2200
EAST-THE-WATER Alverdiscott Road	-	-	-	-	-	-	-	-	-	2207
INSTOW, The Quay	-	1019	1028	1228	1428	1628	1835	1949	-	2215
FREMINGTON, New Inn	-	1027	1036	1236	1436	1636	1843	1956	-	2222
BICKINGTON, Garage	-	1030	1039	1239	1439	1639	1846	1959	-	2225
BARNSTAPLE, Petroc College	0836	-	-	-	-	-	-	-	2056	-
BARNSTAPLE, opp Rail Station 	0839	1032	1044	1244	1444	1644	1851	2004	2059	2228
BARNSTAPLE, Bus Station Stand H	0845	1038	1050	1250	1450	1650	1856	2007	2104	2233

CODE: NS - NOT SATURDAY S - SATURDAY ONLY  - STOPS CLOSE TO RAIL STATION

Certain journeys are financially supported by Devon County Council

CHULMLEIGH - EXETER Via CREDITON**Stagecoach 5C**

ROUTE IN EXETER: Paris Street, New North Road, Cowley Bridge Road, West Garth Road, Wreford's Drive. Inbound via West Garth Road, Wreford's Drive, Cowley Bridge Road, New North Road, Longbrook Street, York Road, Summerland Street, Bampfylde Street, Cheeke Street, Paris Street.

Monday to Saturday (Except Public Holidays)

	5C NS	5C NS	5C NS	5C S	5C	5C	5C	5C	5C	5C	325 TuThF	5C	5C S	5C NS	5C NS	5C S	5C NS	5C S	
CHULMLEIGH, New Health Centre	0645	0710	-	0838	0958	1058	1216	1258	1416	1423	1458	1608	1612	1612	1612	1810	1820	1905	1910
CHULMLEIGH, Red Lion	0649	0714	-	0843	1003	1103	-	1303	-	1425	1503	1613	1615	-	-	-	-	-	-
EGGESFORD, Rail Station	-	-	-	-	-	-	1224	-	1424	-	-	-	-	-	-	1816	1828	1911	1918
CHAWLEIGH, Earl of Portsmouth	0656	0721	-	0852	1012	1112	-	1312	-	1432	1512	1622	1623	-	-	-	-	-	-
LAPFORD, Shelter	0708	0733	-	0906	1026	1126	-	1326	-	1445	1526	1636	1636	-	-	-	-	-	-
LAPFORD, Industrial Estate	0712	0737	-	0911	1031	1131	-	1331	-	1448	1531	1641	1641	-	-	-	-	-	-
LAPFORD CROSS	-	-	-	-	-	-	1231	-	1431	-	-	-	-	-	1823	1835	1918	1925	-
MORCHARD ROAD, Devon Dumpling	0717	0742	-	0916	1036	1136	1236	1336	1436	-	1536	1646	1646	-	-	-	-	-	-
COPPLESTONE, Stone	0721	0746	0919	0921	1041	1141	1241	1341	1441	-	1541	1651	1651	-	-	-	-	-	-
CREDITON, High Street opp Tesco	0731	0756	0931	0931	1051	1151	1251	1351	1451	-	1551	1701	1701	-	-	-	-	-	-
NEWTON ST CYRES, Crown & Sceptre	0741	0806	0942	0940	1100	1200	1300	1400	1500	-	1600	1710	1710	-	-	-	-	-	-
WEST GARTH ROAD, Top	0751	0817	0950	0950	1110	1210	1310	1410	1510	-	1610	1720	1720	-	-	-	-	-	-
EXETER, Paris Street	0807	0832	1005	1005	1125	1225	1325	1425	1525	-	1625	1735	1736	-	-	-	-	-	-
	5C NS	325 TuThF	5C	5C	5C	5C	5C	5C	5C	5C	5C	5C	5C						
EXETER, Paris Street Stop 16	0830	-	0845	0955	1055	1155	1255	1355	1455	1455	1455	1655	1750						
WEST GARTH ROAD, Top	0841	-	0855	1005	1105	1205	1305	1405	1505	1505	1708	1800							
NEWTON ST CYRES, Crown & Sceptre	0850	-	0904	1014	1114	1214	1314	1414	1513	1511	1713	1810							
CREDITON, High St Lloyds Bank	0900	-	0912	1022	1122	1222	1322	1422	1525	1522	1728	1821							
COPPLESTONE, Stone	0908	-	0920	1030	1130	1230	1330	1430	1536	1530	1738	1829							
MORCHARD ROAD, opp Devon Dumpling	-	-	0923	1033	1133	1233	1333	1433	1539	1533	1742	1832							
LAPFORD CROSS	-	0922	-	1039	-	1239	-	1439	-	-	-	-							
LAPFORD, Industrial Estate	-	-	0929	-	1139	-	1339	-	1543	1539	1746	1838							
LAPFORD, Bus Shelter	-	0925	0932	-	1142	-	1342	-	1547	1542	1750	1841							
CHAWLEIGH, Earl of Portsmouth	-	0938	0945	-	1155	-	1355	-	1559	1555	1759	1854							
EGGESFORD, Rail Station	-	-	-	1047	-	1247	-	1447	-	-	-	-							
CHULMLEIGH, New Health Centre	-	0947	0957	1054	1207	1254	1407	1454	1611	1607	1808	1903							

CODE: NS - NOT SATURDAY S - SATURDAY ONLY  - STOPS CLOSE TO RAIL STATION



TuThF - TUESDAY, THURSDAY AND FRIDAY ONLY - 325 OPERATED BY COUNTRY BUS (Tues/Fri) AND TAW & TORRIDGE (Thurs)


The section between Chulmleigh and CREDITON is financially supported by Devon County Council

BUDE - EXETER Via Holsworthy, Okehampton**Stagecoach 6**

ROUTE INTO EXETER: TEDBURN ROAD, Pocombe Hill, Dunsford Road, Cowick Street, Exe Bridges, Bonhay Road, Exeter St Davids Station, St Davids Hill, Hele Road, New North Road, Longbrook Street, York Road, Bampfylde Street, Cheeke Street, BUS STATION

Some journeys run Alphington Road to Exe Bridges then as above to BUS STATION

Monday to Saturday (Except Public Holidays)									Sun & Public Hols+	
BUDE, Strand	0533	0620	0850	1100	1325	SSH 1530	SD 1523	1750	0835	1505
BUDEHAVEN SCHOOL	-	-	-	-	-	-	1530	-	-	-
STRATTON, Tree Inn	0540	0627	0858	1108	1333	1538	1538	1758	0843	1513
RED POST	0545	0632	0903	1113	1338	1542	1542	1803	0848	1518
BRIDGERULE	-	-	-	-	-	1549	1549	-	-	-
HOLSWORTHY, Church arr	0555	0642	0913	1123	1348	1601	1601	1813	0858	1528
HOLSWORTHY, Church dep	0558	0645	0917	1127	1352	1605	1605	1815	0900	1530
DUNSLAND CROSS	0608	0655	0929	1139	1404	1617	1617	1827	0912	1542
HALWILL JUNCTION	0618	0705	0935	1145	1410	1623	1623	1833	0918	1548
CASTLE CROSS	0623	0710	0940	1150	1415	1628	1628	1838	0923	1553
THORNDON CROSS	0629	0716	0946	1156	1421	1634	1634	1844	0929	1559
OKEHAMPTON, West Street B arr	0638	0725	0955	1205	1430	1643	1643	1853	0938	1608
OKEHAMPTON, West Street B dep	0640	0730	1000	1210	1435	1645	1645	1855	0940	1610
STICKLEPATH, Devonshire Inn	0649	-	-	-	-	-	-	-	0949	1619
WHIDDON DOWN, Post Inn	0657	-	-	-	-	-	-	-	0956	1626
CROCKERNWELL, Shelter	0705	0748	1021	1228	1453	1703	1703	1913	1004	1634
CHERITON CROSS	0709	0751	1026	1231	1456	1706	1706	1916	1007	1637
TEDBURN ST MARY, Garage	0715	0757	1032	1237	1502	-	-	1922	1013	1643
PATHFINDER VILLAGE	0719	0801	1036	1241	1506	-	-	1926	1017	1647
EXETER, St Thomas Precinct 	0729	0818	1046	1251	1516	-	-	1935	1027	1657
EXETER, St Davids Station 	0737	0826	1053	1258	1524	1731	1731	1941	1032	1702
EXETER, Bus Station	0745	0834	1104	1309	1535	1742	1742	1950	1043	1713

CODE: SD - SCHOOLDAYS ONLY  - STOPS CLOSE TO RAIL STATION
 SSH - SATURDAYS THROUGHOUT, ALSO MONDAY TO FRIDAY DURING SCHOOL HOLIDAYS
 + - NOT CHRISTMAS DAY, BOXING DAY OR NEW YEARS DAY

Certain journeys are financially supported by Devon County Council



For complete 6 & 6A timetable see Teignbridge or West Devon bus times

EXETER - BUDE Via Okehampton, Holsworthy

Stagecoach 6

ROUTE IN EXETER: BUS STATION, Paris Street, New North Road, Hele Road, St Davids Hill, Bonhay Road, Exeter St Davids Station, Bonhay Road, Exe Bridges, Cowick Street, Dunsford Road, Pocombe Hill, Tedburn Road.

Some journeys run as above to Exe Bridges, then Alphington Road.

Monday to Saturday (Except Public Holidays)										Sun & Public Hols+		
	SSH	SD										
EXETER, Bus Station	-	-	0845	1110	1315	1540	1640	1750	2015		1230	1800
EXETER, St Davids Station 	-	-	0854	1118	1323	1548	1650	1800	2025		1238	1808
EXETER, St Thomas Rail Station 	-	-	0859	1123	1328	1553	-	1807	2029		1242	1812
PATHFINDER VILLAGE	-	-	0911	1137	1345	1610	-	1825	2043		1256	1826
TEDBURN ST MARY, Garage	-	-	0916	1141	1349	1614	-	1829	2047		1301	1831
CHERITON CROSS	-	-	0922	1147	1355	1620	1720	1835	2053		1307	1837
CROCKERNWELL, Shelter	-	-	0925	1150	1358	1623	1723	1838	2056		1310	1840
WHIDDON DOWN, Post Inn	-	-	-	-	-	-	-	1845	2103		1317	1847
STICKLEPATH, Devonshire Inn	-	-	-	-	-	-	-	1854	2112		1325	1855
OKEHAMPTON, West Street A arr	-	-	0945	1210	1417	1644	1743	1904	2122		1334	1904
OKEHAMPTON, West Street A dep	-	-	0950	1213	1420	1645	1747	1905	2125		1338	1908
THORNDON CROSS	-	-	0958	1221	1428	1653	1755	1913	2133		1346	1916
CASTLE CROSS	-	-	1002	1225	1432	1657	1759	1917	2137		1350	1920
HALWILL JUNCTION	-	-	1008	1231	1438	1703	1805	1923	2143		1356	1926
DUNSLAND CROSS	-	-	1013	1236	1443	1708	1810	1928	2148		1401	1931
HOLSWORTHY, Library arr	-	-	1027	1250	1457	1722	1824	1942	2202		1415	1945
HOLSWORTHY, Library dep	0800	0800	1030	1253	1500	1725	1828	1945	2205		1418	1948
BRIDGERULE	0810	0810	-	-	-	-	-	-	-		-	-
RED POST	0815	0815	1037	1300	1507	1732	1835	1952	2212		1425	1955
STRATTON, Tree Inn	0820	0820	1041	1304	1511	1736	1839	1956	2216		1431	2001
BUDEHAVEN SCHOOL	-	0827	-	-	-	-	-	-	-		-	-
BUDE, Strand	0834	0834	1052	1315	1522	1747	1850	2007	2227		1440	2010

CODE:  - STOPS CLOSE TO RAIL STATION SD - SCHOOLDAYS ONLY

SSH - SATURDAYS THROUGHOUT, ALSO MONDAY TO FRIDAY DURING SCHOOL HOLIDAYS

+ - NOT CHRISTMAS DAY, BOXING DAY OR NEW YEARS DAY

Certain journeys are financially supported by Devon County Council

For complete 6 & 6A timetable see Teignbridge or West Devon bus times

BRADIFORD - BISHOPS TAWTON Via Barnstaple**Stagecoach 9****Monday - Saturday (Except Public Holidays)**

	NS	NS																
BRADIFORD	-	-	-	0905	-	1105	-	1305	-	1505	-	1705	-					
N DEVON HOSPITAL, Main Entrance +	-	-	-	0913	-	1113	-	1313	-	1513	-	1713	-					
BARNSTAPLE, Green Lanes Stop D	-	-	-	0917	-	1117	-	1317	-	1517	-	1717	-					
BARNSTAPLE, Bus Station Stand B Arr	-	-	-	0922	-	1122	-	1322	-	1522	-	1722	-					
BARNSTAPLE, Bus Station Stand B Dep	0710	0745	0820	0925	1025	1125	1225	1325	1425	1525	1625	1725	1820					
NEWPORT, Portland Street	0715	0750	0825	0930	1030	1130	1230	1330	1430	1530	1630	1730	1825					
MOUNT PLEASANT	0720	0755	0830	0935	1035	1135	1235	1335	1435	1535	1635	1735	1830					
BISHOPS TAWTON, Chichester Arms	0723	0758	0833	0938	1038	1138	1238	1338	1438	1538	1638	1738	1833					
PARK VILLAS	0726	0801	0836	0941	1041	1141	1241	1341	1441	1541	1641	1741	1836					
BISHOPS TAWTON, Main Road	0728	0803	0838	0943	1043	1143	1243	1343	1443	1543	1643	1743	1838					
NEWPORT, Portland Street	0732	0807	0842	0947	1047	1147	1247	1347	1447	1547	1647	1747	1842					
BARNSTAPLE, Bus Station Stand B Arr	0738	0813	0848	0953	1053	1153	1253	1353	1453	1553	1653	1753	1848					
BARNSTAPLE, Bus Station Stand B Dep	-	-	0900	-	1100	-	1300	-	1500	-	1700	-	-					
BARNSTAPLE, Green Lanes Stop E	-	-	0902	-	1102	-	1302	-	1502	-	1702	-	-					
BRADIFORD	-	-	0905	-	1105	-	1305	-	1505	-	1705	-	-					
N DEVON HOSPITAL, Main Entrance +	-	-	0913	-	1113	-	1313	-	1513	-	1713	-	-					

CODE: NS - NOT SATURDAY **+** - STOPS CLOSE TO HOSPITAL

This service is financially supported by Devon County Council



Senior Railcard traveldevon.info/train/railcards/

If you are over 60 and resident in Devon you are eligible for a reduced price Senior Rail Card - call 01392 383688 or 01271 383688 or visit website to apply!

**20%
SAVING**

BARNSTAPLE - GORWELL Circular**Stagecoach 10, 10A**

ROUTE 10: BARNSTAPLE Bus Station, Queen Street, Boutport Street, Mermaid Cross, Pilton Causeway, St Georges Road, Lethaby Road, Frankmarsh Road, Derby Road, Gorwell Road, Martin Road, Valley Close, Martin Road, Goodleigh Road, Walton Way, Constitution Hill, Bear Street, Boutport Street, Queen Street, Belle Meadow, **BUS STATION**

ROUTE 10A: BARNSTAPLE Bus Station, Queen Street, Boutport Street, Bear Street, Goodleigh Road, Chanters Hill, Walton Way, Goodleigh Road, Gorwell Road, Martin Road, Valley Close, Martin Road, Gorwell Road, Derby Road, Frankmarsh Road, Lethaby Road, St Georges Road, Pilton Causeway, Mermaid Cross, Boutport Street, Queen Street, Belle Meadow Road, **BARNSTAPLE Bus Station**

Monday - Saturday (Except Public Holidays)

	10	10	10	10	10	10	10	10	10
BARNSTAPLE, Bus Station, Stand C	0820	0925	1025	1125	1225	1325	1425	1525	1710
ST GEORGES ROAD	0826	0931	1031	1131	1231	1331	1431	1531	1716
LETHABY ROAD	0827	0932	1032	1132	1232	1332	1432	1532	1717
GORWELL, Concord Drive	0829	0934	1034	1134	1234	1334	1434	1534	1719
VALLEY CLOSE	0832	0937	1037	1137	1237	1337	1437	1537	1722
CHANTERS HILL	0835	0940	1040	1140	1240	1340	1440	1540	1725
SUNSET HEIGHTS	-	0941	-	1141	-	1341	-	-	-
BARNSTAPLE, Bus Station	0843	0948	1048	1148	1248	1348	1448	1548	1733
	10A	10A	10A	10A	10A	10A	10A	10A	10A
BARNSTAPLE, Bus Station, Stand C	0955	1055	1155	1255	1355	1455	1555	1800	
SUNSET HEIGHTS	-	-	1200	-	1400	-	1600	-	
CHANTERS HILL	1000	1100	1202	1300	1402	1500	1602	1805	
VALLEY CLOSE	1004	1104	1206	1304	1406	1504	1606	1809	
GORWELL, Concord Drive	1006	1106	1208	1306	1408	1506	1608	1811	
LETHABY ROAD	1008	1108	1210	1308	1410	1508	1610	1813	
ST GEORGES ROAD	1009	1109	1211	1309	1411	1509	1611	1814	
BARNSTAPLE, Bus Station	1018	1118	1220	1318	1420	1518	1620	1823	

These services are financially supported by Devon County Council

BARNSTAPLE - WHIDDON VALLEY Circular

Stagecoach 11A , 11C

11A Via Forches and Newport, 11C Via Newport and Forches

Monday - Saturday (Except Public Holidays)

	11A NS	11A NS	11C NS	11C S	11C NS	11A	11A		11C	11C	11A	11A	11A
BARNSTAPLE, Bus Station Stand D	-	0735	0755	-	0815	-	0835		55	15	-	35	1535
NEWPORT, Litchdon Health Centre	-	0740	-	-	-	-	0840		-	-	-	40	1540
TESCO	-	0744	-	-	-	-	0844	Then	-	-	-	44	1544
CHANTERS HILL	-	-	0759	-	0819	-	-	at	59	19	-	-	-
FORCHES, Shops	-	-	0801	-	0821	-	-	these	01	21	-	-	Until
WHIDDON VALLEY, Larkspur Gardens	0703	0753	0813	0813	0830	0833	0853	mins	13	30	33	53	1553
FORCHES, Shops	0710	0800	-	-	-	0840	0900	past	-	-	40	00	1600
CHANTERS HILL	0713	0803	-	-	-	0843	0903	each	-	-	43	03	1603
TESCO	-	-	0819	0819	-	-	-	hour	19	-	-	-	-
NEWPORT, Litchdon Health Centre	-	-	0823	0823	-	-	-		23	-	-	-	-
BARNSTAPLE, Bus Station	0721	0811	0832	0832	-	0851	0911		32	-	51	11	1611
	11C	11C	11A	11A	11C	11C	11A	11A	11C	11C	11C	11C	11A
				NS					NS	S	NS		11C
BARNSTAPLE, Bus Station Stand D	1555	1615	-	1635	1655	1715	-	1735	1755	1755	1815	1845	-
NEWPORT, Litchdon Health Centre	-	-	-	1640	-	-	-	1740	-	-	-	-	-
TESCO	-	-	-	1644	-	-	-	1744	-	-	-	-	-
CHANTERS HILL	1559	1619	-	-	1659	1719	-	-	1759	1759	1819	1849	-
FORCHES, Shops	1601	1621	-	-	1701	1721	-	-	1801	1801	1821	1851	-
WHIDDON VALLEY, Larkspur Gardens	1613	1630	1633	1653	1713	1730	1733	1753	1813	1810	1830	1900	1903
FORCHES, Shops	-	-	1640	1700	-	-	1740	-	-	-	-	-	1908
CHANTERS HILL	-	-	1643	1703	-	-	1743	-	-	-	-	-	1911
TESCO	1619	-	-	-	1719	-	-	-	1819	-	-	-	1954
NEWPORT, Litchdon Health Centre	1623	-	-	-	1723	-	-	-	1823	-	-	-	1957
BARNSTAPLE, Bus Station	1632	-	1651	1711	1732	-	1751	-	1832	-	-	-	1917
	11C	11C	11C										2004
BARNSTAPLE, Bus Station Stand D	2033	2133	2233										
CHANTERS HILL	2037	2137	2237										
FORCHES, Shops	2039	2139	2239										
WHIDDON VALLEY, Larkspur Gardens	2048	2148	2248										
TESCO	2054	2154	2254										
NEWPORT, Litchdon Health Centre	2057	2157	2257										
BARNSTAPLE, Bus Station	2104	2204	2304										

CODE: NS - NOT SATURDAY

S - SATURDAY ONLY

BARNSTAPLE - WHIDDON VALLEY Circular**Stagecoach 11C****Sunday & Public Holidays+**

BARNSTAPLE, Bus Station Stand D	1000	1100	1200	1400	1500	1600	1700	1915
CHANTERS HILL	1005	1105	1205	1405	1505	1605	1705	1920
FORCHES, Shops	1007	1107	1207	1407	1507	1607	1707	1922
WHIDDON VALLEY, Larkspur Gardens	1016	1116	1216	1416	1516	1616	1716	1931
TESCO	1024	1124	1224	1424	1524	1624	1724	1937
NEWPORT Litchdon Health Centre	1028	1128	1228	1428	1528	1628	1728	1941
BARNSTAPLE, Bus Station	1038	1138	1238	1438	1538	1638	1738	1950

CODE: + - NOT CHRISTMAS DAY, BOXING DAY OR NEW YEARS DAY*The Sunday service is financially supported by Devon County Council***BARNSTAPLE - TOWER VIEW & WOODVILLE Circular****Stagecoach 12A, 12C****Monday - Saturday (Except Public Holidays)**

	12A	12C	12C	12A	12C	12A	12C	12A
BARNSTAPLE, Bus Station Stand B	-	0848	0952	1152	1352	1552	1735	-
WOODVILLE, Shops	-	0858	1001	-	1401	-	1744	-
SAINSBURY'S	-	0904	1007	-	1407	-	-	-
MANOR PARK	-	0907	1010	-	1410	-	-	-
TOWER VIEW	-	0910	1013	1201	1413	1601	-	-
ROUNDSWELL, Manor Park	-	-	-	1204	-	1604	-	-
SAINSBURY'S	-	-	-	1207	-	1607	-	-
WOODVILLE, Eilerslie Road	0805	-	-	1212	-	1612	-	1746
BARNSTAPLE Bus Station Stand B	0817	0921	1023	1223	1423	1623	-	1757

This service is financially supported by Devon County Council

BIDEFORD - GOAMAN ESTATE Circular**Stagecoach 14****Tuesday and Thursday (Except Public Holidays)**

BIDEFORD, Morrisons	0958	1228	1448
BIDEFORD, Quay Stop B	1005	1235	1455
BIDEFORD, Old Town	1008	1238	1458
EAST THE WATER, School	1015	1245	1505
CHUBB ROAD	1021	1251	1511
EAST THE WATER, School	1024	1254	1514
BIDEFORD, Old Town	1031	1301	1521
BIDEFORD, Quay Stop C	1035	1305	1525
BIDEFORD, Morrisons	1038	-	-

*This service is financially supported by Devon County Council***BIDEFORD - APPLEDORE Circular****Stagecoach 16****Tuesday and Thursday (Except Public Holidays)**

BIDEFORD, Quay Stop C	-	1130	1350
BIDEFORD, Morrison's	-	1133	1353
KENWITH CASTLE	0911	1141	1401
CORNBOROUGH ROAD	0919	1149	1409
WESTWARD HO!, Nelson Road	0925	1155	1415
WEST APPLEDORE, Shelter	0933	1203	1423
APPLEDORE, Seagate Hotel	0937	1207	1427
MORWENNA PARK	0946	1216	1436
NORTHAM, Square	0950	1220	1440
NORTHAM, Memorial	0951	1221	1441
BIDEFORD, Morrisons	0958	1228	1448
BIDEFORD, Quay Stop B	1001	1231	1451

This service is financially supported by Devon County Council

BIDEFORD - EAST THE WATER Circular**Stagecoach 15A, 15C*****Including evening journeys on service 5B***

ROUTE: (15A) BIDEFORD QUAY, Old Bridge, Station Hill, Torrington Lane, Gammaton Road, Cliveden Road, Alverdiscott Road, Manteo Way, B3233, Barnstaple Street, Bideford Old Bridge, BIDEFORD QUAY. 15C Journeys operate via the reverse of 15A route.

Monday - Saturday (Except Public Holidays)

	15C NS	15C NS	15C	15A NS	15C	15C NS	15C S	15A	15C	15A	15C	15A	15C	15A	
BIDEFORD, Quay Stop B	-	-	0735	0805	0815	-	0915	0945	1015	1045	1115	1145	1215	1245	
EAST -THE-WATER, Alverdiscott Road	-	-	-	0812	-	-	-	0952	-	1052	-	1152	-	1252	
MANTEO WAY, Opposite Tesco	-	-	-	0814	-	-	-	0954	-	1054	-	1154	-	1254	
MANTEO WAY, Tesco	0605	0716	0741	-	0821	0921	0921	-	1021	-	1121	-	1221	-	
EAST -THE-WATER, Alverdiscott Road	0607	0718	0743	-	0823	0923	0923	-	1023	-	1123	-	1223	-	
BIDEFORD, Quay Stop C	0615	0730	0755	-	0835	0935	0935	1005	1035	1105	1135	1205	1235	1305	
	15C	15A	15C	15A	15C	15A	15A	15A	15C	15A	15A	5B	5B	5B	
											NS				
BIDEFORD, Quay Stop B	1315	1345	1415	1445	1515	1545	1615	1700	-	1750	1825	-	2200	-	
EAST -THE-WATER, Alverdiscott Road	-	1352	-	1452	-	1552	1622	1707	-	1757	1832	-	2205	-	
MANTEO WAY, Opposite Tesco	-	1354	-	1454	-	1554	1624	1709	-	1759	1834	-	2207	-	
MANTEO WAY, Tesco	1321	-	1421	-	1521	-	-	-	1726	-	-	1917	-	2228	
EAST -THE-WATER, Alverdiscott Road	1323	-	1423	-	1523	-	-	-	1728	-	-	1919	-	2230	
BIDEFORD, Quay Stop C	1335	1405	1435	1505	1535	1605	-	1720	1740	1810	-	1930	-	2235	
CODE:	NS - NOT SATURDAY						S - SATURDAY ONLY								



These services are financially supported by Devon County Council

For journeys to Barnstaple see Page 21

BIDEFORD - BARNSTAPLE Via East the Water**Stagecoach 15A, 15C*****Including evening journeys on service 5B***

ROUTE: (15A) BIDEFORD QUAY, Old Bridge, Station Hill, Torrington Lane, Gammaton Road, Cliveden Road, Alverdiscott Road, Manteo Way, B3233, Barnstaple Street, Bideford Old Bridge, BIDEFORD QUAY. 15C Journeys operate via the reverse of 15A route.

Monday - Friday (Except Public Holidays)

	15A	15A	5B		15C	15C	15C	15C	5B H	5B H
BIDEFORD, Quay Stop B	0805	1615	2200	BARNSTAPLE Bus Station Bay I	-	0650	0855	1700	1850	2205
EAST -THE-WATER, Alverdiscott Rd	0812	1622	2205	BARNSTAPLE Railway Station 	-	0655	0900	1705	1855	2210
MANTEO WAY, Opposite Tesco	0814	1624	2207	ROUNDSWELL Graton Way	-	0700	0905	1710	-	-
ROUNDSWELL Graton Way	0830	1640	-	MANTEO WAY, Tesco	0605	0716	0921	1726	1917	2228
BARNSTAPLE opp Railway Station 	0836	1646	2228	EAST -THE-WATER, Alverdiscott Road	0607	0718	0923	1728	1919	2230
BARNSTAPLE Bus Station	0845	1655	2233	BIDEFORD, Quay Stop C	0615	0730	0935	1740	1930	2235
				ROUNDSWELL Graton Way	0630	-	-	-	-	-
				BARNSTAPLE opp Railway Station	0637	-	-	-	-	-
				BARNSTAPLE Bus Station	0643	-	-	-	-	-

CODE:  - STOPS CLOSE TO RAIL STATION

H - SERVICE 5B DEPARTS FROM STAND H IN BARNSTAPLE BUS STATION

These services are financially supported by Devon County Council**Unlimited travel throughout Devon by bus on one ticket!**Visit www.devon.gov.uk/travel for more details**Adult
£9.60****Family
£19.20**
(up to 2 adults & 3 children*)**Child*
£6.40**

*child is aged 5-15





Your Passport to Devon



NORTH DEVON HOSPITAL - ROUNDSWELL

Stagecoach 19

Via Barnstaple, Sainsburys

Monday - Saturday (Except Public Holidays)

	NS	NS	S	NS	NS	S							NS	S	NS		
N DEVON HOSP, Main Entrance 	0702	0723	0728	0753	0826	0828	0910	0940	1010	1040	1110	1140	1210	1210	1240	-	1340
BARNSTAPLE, opp Green Lanes	0707	0728	0733	0758	0831	0833	0915	0945	1015	1045	1115	1145	1215	1215	1245	-	1345
BARNSTAPLE, Bus Stn Stand D arr	0710	0731	0736	0801	0834	0836	0918	0948	1018	1048	1118	1148	1218	1218	1248	-	1348
BARNSTAPLE, Bus Stn Stand D dep	-	0733	0738	0803	0838	0838	0920	0950	1020	1050	1120	1150	-	1220	1250	1320	1350
BARNSTAPLE, Rail Station 	-	0739	0743	0809	0844	0843	0925	0955	1025	1055	1125	1155	-	1225	1255	1325	1355
STICKLEPATH, Old Torrington Road	-	0741	0745	0811	0846	0845	0927	0957	1027	1057	1127	1157	-	1227	1257	1327	1357
ROUNDSWELL, Sainsburys	-	0744	0748	0814	0849	0848	0930	1000	1030	1100	1130	1200	-	1230	1300	1330	1400
ROUNDSWELL, Willow Tree Court	-	0746	0750	0816	0851	0850	-	-	-	-	-	-	-	-	-	-	-
ROUNDSWELL, Cedar Grove	-	0748	0752	0818	0853	0852	0934	1004	1034	1104	1134	1204	-	1234	1304	1334	1404
WESTERMOOR WAY	-	0751	0756	0821	0856	0856	0937	1007	1037	1107	1137	1207	-	1237	1307	1337	1407
		NS		NS		NS		NS	S								
N DEVON HOSP, Main Entrance 	1410	1440	1510	1540	1610	1645	1715	1750	-	-	1910	-	2015	-	-	-	-
BARNSTAPLE, opp Green Lanes	1415	1445	1515	1545	1615	1650	1720	1755	-	-	1915	-	2023	-	-	-	-
BARNSTAPLE, Bus Stn Stand D arr	1418	1448	1518	1548	1618	1653	1723	1758	-	-	1918	-	-	-	-	-	-
BARNSTAPLE, Bus Stn Stand D dep	1420	1450	1520	1550	1620	1655	1725	1800	1810	1905	-	2005	-	2105	2205	2305	-
BARNSTAPLE, Rail Station 	1425	1455	1525	1555	1625	1700	1730	1805	1815	1908	-	2008	-	2108	2208	2308	-
STICKLEPATH, Old Torrington Road	1427	1457	1527	1557	1627	1702	1732	1807	1817	1910	-	2010	-	2110	2210	2310	-
ROUNDSWELL, Sainsburys	1430	1500	1530	1600	1630	1705	1735	1810	1820	-	-	-	-	-	-	-	-
ROUNDSWELL, Cedar Grove	1434	1504	1534	1604	1634	1709	1739	1814	1824	1915	-	2015	-	2115	2215	2315	-
WESTERMOOR WAY	1437	1507	1537	1607	1637	1712	1742	1817	1827	1917	-	2017	-	2117	2217	2317	-





CODE: NS - NOT SATURDAY S - SATURDAYS ONLY  - STOPS CLOSE TO RAIL STATION
 - STOPS CLOSE TO HOSPITAL



ROUNDSWELL - NORTH DEVON HOSPITAL

Stagecoach 19



Via Sainsburys, Barnstaple

Monday - Saturday (Except Public Holidays)

	NS	NS	S	NS	NS	S	NS	S									S
ROUNDSWELL, Cedar Grove	0618	-	-	0710	0748	0752	0818	0822	0852	0934	1004	1034	1104	1134	1204	1234	1304
WESTERMOOR WAY	0621	-	-	0713	0751	0756	0821	0826	0856	0937	1007	1037	1107	1137	1207	1237	1307
ROUNDSWELL, Sainsburys	0626	-	-	0719	0757	0802	0827	0832	0902	0942	1012	1042	1112	1142	1212	1242	1312
STICKLEPATH, Old Torrington Rd	0629	-	-	0722	0800	0805	0830	0835	0905	0945	1015	1045	1115	1145	1215	1245	1315
BARNSTAPLE, opp Rail Station 	0633	-	-	0726	0809	0808	0839	0838	0908	0948	1018	1048	1118	1148	1218	1248	1318
BARNSTAPLE, Bus Stn Stand E arr	0640	-	-	0733	0815	0814	0845	0844	0914	0954	1024	1054	1124	1154	1224	1254	1324
BARNSTAPLE, Bus Stn Stand E dep	0642	0712	0717	0738	0817	0817	0847	0847	0917	0957	1027	1057	1127	1157	1227	-	1327
BARNSTAPLE, Green Lanes	0644	0714	0719	0740	0819	0819	0849	0849	0919	0959	1029	1059	1129	1159	1229	-	1329
N DEVON HOSP, Main Entrance 	0650	0720	0725	0746	0825	0825	0855	0855	0925	1006	1036	1106	1136	1206	1236	-	1336
	NS	S	NS	S	NS			NS	NS		S	NS	S				
ROUNDSWELL, Cedar Grove	1334	-	1404	1404	1434	1504	1534	1604	1634	1709	1739	1814	1824	1915	2015	2115	2215
WESTERMOOR WAY	1337	-	1407	1407	1437	1507	1537	1607	1637	1712	1742	1817	1827	1917	2017	2117	2217
ROUNDSWELL, Willow Tree Court	-	-	-	-	-	-	-	1611	1641	1716	1746	1821	1831	-	-	-	-
ROUNDSWELL, Sainsburys	1342	-	1412	1412	1442	1512	1542	1615	1645	1720	1750	1825	1835	-	-	-	-
STICKLEPATH, Old Torrington Rd	1345	-	1415	1415	1445	1515	1545	1618	1648	1723	1753	1828	1838	1922	2022	2122	2222
BARNSTAPLE, opp Rail Station 	1348	-	1418	1418	1448	1518	1548	1623	1653	1728	1758	1831	1841	1924	2024	2124	2224
BARNSTAPLE, Bus Stn Stand E arr	1354	-	1424	1424	1454	1524	1554	1630	1700	1735	1805	1837	1847	1931	2031	2131	2231
BARNSTAPLE, Bus Stn Stand E dep	1357	1357	1427	-	1457	1527	1557	1632	1702	1737	-	1840	1850	-	-	-	-
BARNSTAPLE, Green Lanes	1359	1359	1429	-	1459	1529	1559	1634	1704	1739	-	1842	1852	-	-	-	-
N DEVON HOSP, Main Entrance 	1406	1406	1436	-	1506	1536	1606	1640	1710	1745	-	1848	1858	-	-	-	-

CODE: NS - NOT SATURDAY S - SATURDAYS ONLY  - STOPS CLOSE TO RAIL STATION
 - STOPS CLOSE TO HOSPITAL

Sunday & Public Holidays+

NORTH DEVON HOSPITAL 	0950	1050	1150	1250	1350	1450	1550	1650	1750	1905	2005
BARNSTAPLE, opp Green Lanes	0955	1055	1155	1255	1355	1455	1555	1655	1755	1910	2010
BARNSTAPLE, Bus Stn Stand I	0957	1057	1157	1257	1357	1457	1557	1657	1757	1912	2012
BARNSTAPLE, Bus Stn Stand E dep	0940	1040	1140	1240	1340	1440	1540	1640	1740	1853	1953
BARNSTAPLE, Green Lanes	0942	1042	1142	1242	1342	1442	1542	1642	1742	1855	1955
NORTH DEVON HOSPITAL 	0947	1047	1147	1247	1347	1447	1547	1647	1747	1900	2000

CODE: + - NOT CHRISTMAS DAY, BOXING DAY OR NEW YEARS DAY  - STOPS CLOSE TO HOSPITAL

The Sunday service is financially supported by Devon County Council




Senior Railcard traveldevon.info/train/railcards/

If you are over 60 and resident in Devon you are eligible for a reduced price Senior Rail Card - call 01392 383688 or 01271 383688 or visit website to apply!

**20%
SAVING**

ILFRACOMBE/GEORGEHAM - BARNSTAPLE - WESTWARD HO!**Stagecoach 21****Via Braunton, Bideford****ILFRACOMBE - BARNSTAPLE - APPLEDORE****Stagecoach 21A****Via Braunton, Bideford****Monday - Friday (Except Public Holidays)**

	21	21 P	21A	21A	21	21A	21	21A	21	21A	21	21 CD	21 CH	21A	21	21A SD
ILFRACOMBE St James Place Gdns	-	0530	-	0600	-	-	0630	-	0700	0720	-	-	-	0735	0750	-
MULLACOTT CROSS	-	0542	-	0612	-	-	0643	-	0713	0733	-	-	-	0749	0804	-
KNOWLE	-	0548	-	0618	-	-	0651	-	0721	0741	-	-	-	0757	0812	-
GEORGEHAM, Davids Hill	-	-	-	-	-	-	-	-	-	-	0725	0741	0741	-	-	-
CROYDE, Bridge	-	-	-	-	-	-	-	-	-	-	0733	0749	0749	-	-	-
SAUNTON SANDS HOTEL	-	-	-	-	-	-	-	-	-	-	0740	0756	0756	-	-	-
BRAUNTON, West Meadow Road	-	-	-	-	-	-	-	-	-	-	0745	0801	0801	-	-	-
BRAUNTON, SQ Restaurant	-	0554	-	0624	-	-	0659	-	0729	0749	0755	0810	0810	0808	0825	-
CHIVENOR, Camp Gates	-	0558	-	0629	-	-	0703	-	0733	0753	0802	0814	0814	0813	0832	0847
BARNSTAPLE, opp Green Lanes	-	0609	-	0636	-	-	0711	-	0741	0801	0813	0822	0822	0824	0843	0858
BARNSTAPLE, Bus Stn Stand J arr	-	0614	-	0639	-	-	0716	-	0745	0806	0819	0827	0827	0829	0849	0904
BARNSTAPLE, Bus Stn Stand J dep	0545	0615	-	0643	0651	0706	0721	0740	0755	0810	0825	0828	-	0840	0855	0910
BARNSTAPLE, Rail Station 	0549	0619	-	0647	0656	0711	0726	0745	0800	0815	0830	-	-	0845	0900	0915
BARNSTAPLE PETROC COLLEGE	-	-	-	-	-	-	-	-	-	-	-	0838	-	-	-	-
BICKINGTON, Garage	0554	0624	-	0652	0702	0717	0732	0751	0806	0821	0836	-	-	0850	0906	0921
FREMINGTON, New Inn	0558	0628	-	0656	0706	0721	0736	0755	0810	0825	0840	-	-	0854	0910	0925
INSTOW, Anstey Way	0606	0636	-	0704	0714	0729	0744	0803	0818	0833	0848	-	-	0903	0918	0933
BIDEFORD, Quay Stop C arr	0614	0644	-	0710	0723	0738	0753	0812	0827	0842	0857	-	-	0912	0927	0942
BIDEFORD, Quay Stop C dep	0615	0645	0647	0712	0727	0741	0757	0815	0832	0845	0902	-	-	0915	0932	0945
NORTHAM, Square	0622	0652	-	-	0735	-	0805	-	0840	-	0910	-	-	-	0940	-
NORTHAM, Lenards Road	-	-	0654	0719	-	0748	-	0822	-	0852	-	-	-	0922	-	0952
WESTWARD HO!, Golf Links Road	0629	0659	-	-	0742	-	0812	-	0847	-	0917	-	-	-	0947	-
APPLEDORE Seagate Hotel	-	-	0704	0730	-	0759	-	0833	-	0903	-	-	-	0933	-	1003

CODE:

CD - COLLEGE DAYS ONLY

CH - COLLEGE HOLIDAYS ONLY

SD - SCHOOLDAYS ONLY

P - OPERATES VIA POTTINGTON BUSINESS PARK

 - STOPS CLOSE TO RAIL STATION


ILFRACOMBE - BARNSTAPLE - WESTWARD HO!*Stagecoach 21*

Via Braunton, Bideford

GEORGEHAM - BARNSTAPLE - APPLIEDORE*Stagecoach 21A*

Via Braunton, Bideford


Monday - Friday (Except Public Holidays) - continued

	21A	21	21A	21	21A	21	21A		21	21A	21	21A		21A	21	21A
	SH															
ILFRACOMBE St James Place Gdns	-	0820	-	0855	-	0925	-		55	-	25	-		-	1455	-
MULLACOTT CROSS	-	0834	-	0909	-	0939	-		09	-	39	-		-	1509	-
KNOWLE	-	0842	-	0917	-	0947	-		17	-	47	-		-	1517	-
GEORGEHAM, Davids Hill	-	-	-	-	-	-	0938		-	-	-	38		1438	-	-
CROYDE BAY, Ruda	-	-	-	-	-	-	0948		-	-	-	48		1448	-	-
CROYDE, Bridge	-	-	-	-	-	-	0952		-	-	-	52		1452	-	-
SAUNTON SANDS HOTEL	-	-	-	-	-	-	0959	Then	-	-	-	59		1459	-	-
BRAUNTON, West Meadow Road	0831	-	0904	-	0934	-	1004	at	-	34	-	04		1504	-	1539
BRAUNTON, SQ Restaurant	0840	0855	0913	0928	0943	0958	1013	these	28	43	58	13		1513	1528	1548
CHIVENOR, Camp Gates	0847	0902	0918	0933	0948	1003	1018	mins.	33	48	03	18	Until	1518	1533	1553
BARNSTAPLE, opp Green Lanes	0858	0913	0928	0943	0958	1013	1028	past	43	58	13	28		1528	1543	1603
BARNSTAPLE, Bus Stn Stand J arr	0904	0919	0934	0949	1004	1019	1034	each	49	04	19	34		1534	1549	1609
BARNSTAPLE, Bus Stn Stand J dep	0910	0925	0940	0955	1010	1025	1040	hour:	55	10	25	40		1540	1555	1615
BARNSTAPLE, Rail Station 	0915	0930	0945	1000	1015	1030	1045		00	15	30	45		1545	1600	1620
BICKINGTON, Garage	0921	0936	0951	1006	1021	1036	1051		06	21	36	51		1551	1606	1626
FREMINGTON, New Inn	0925	0940	0955	1010	1025	1040	1055		10	25	40	55		1555	1610	1630
INSTOW, Anstey Way	0933	0948	1003	1018	1033	1048	1103		18	33	48	03		1603	1618	1638
BIDEFORD, Quay Stop C arr	0942	0957	1012	1027	1042	1057	1112		27	42	57	12		1612	1627	1647
BIDEFORD, Quay Stop C dep	0945	1002	1015	1032	1045	1102	1115		32	45	02	15		1615	1632	1650
NORTHAM, Square	-	1010	-	1040	-	1110	-		40	-	10	-		-	1640	-
NORTHAM, Lenards Road	0952	-	1022	-	1052	-	1122		-	52	-	22		1622	-	1657
WESTWARD HO!, Golf Links Road	-	1017	-	1047	-	1117	-		47	-	17	-		-	1647	-
APPLIEDORE Seagate Hotel	1003	-	1033	-	1103	-	1133		-	03	-	33		1633	-	1708

CODE:  - STOPS CLOSE TO RAIL STATION

SH - SCHOOL HOLIDAYS ONLY

ILFRACOMBE/GEORGEHAM - BARNSTAPLE - WESTWARD HO!**Stagecoach 21****Via Braunton, Bideford****ILFRACOMBE/ GEORGEHAM - BARNSTAPLE - APPLEDORE****Stagecoach 21A****Via Braunton, Bideford****Monday - Friday (Except Public Holidays) - continued**

	21	21A	21	21A	21	21A	21	21	21A	21	21	21	21	21A	21	21
ILFRACOMBE St James Place Gdns	1530	-	1600	-	1630	-	1700	-	1730	-	1755	-	1825	1845	-	1915
MULLACOTT CROSS	1544	-	1614	-	1644	-	1714	-	1744	-	1809	-	1838	1858	-	1928
KNOWLE	1552	-	1622	-	1652	-	1722	-	1752	-	1817	-	1846	1906	-	1936
GEORGEHAM, Davids Hill	-	1543	-	-	-	1643	-	-	-	1743	-	-	-	-	1855	-
CROYDE BAY, Ruda	-	1553	-	-	-	1653	-	-	-	1753	-	-	-	-	1905	-
CROYDE, Bridge	-	1557	-	-	-	1657	-	-	-	1757	-	-	-	-	1909	-
SAUNTON SANDS HOTEL	-	1604	-	-	-	1704	-	-	-	1804	-	-	-	-	1916	-
BRAUNTON, West Meadow Road	-	1609	-	1639	-	1709	-	1739	-	1809	-	1839	-	-	1920	-
BRAUNTON, SQ Restaurant	1603	1618	1633	1648	1703	1718	1733	1748	1803	1818	1825	1847	1853	1913	1928	1943
CHIVENOR, Camp Gates	1608	1623	1638	1653	1708	1723	1738	1753	1808	1823	1830	1851	1857	1917	1932	1947
BARNSTAPLE, opp Green Lanes	1618	1633	1648	1703	1718	1733	1748	1803	1818	1833	1839	1859	1905	1925	1940	1955
BARNSTAPLE, Bus Stn Stand J arr	1624	1639	1654	1709	1724	1739	1754	1809	1824	1839	1844	1904	1910	1930	1945	2000
BARNSTAPLE, Bus Stn Stand J dep	1630	1645	1700	1715	1730	1745	1805	1815	1835	-	-	1905	-	1935	-	2005
BARNSTAPLE, Rail Station 	1635	1650	1705	1720	1735	1750	1810	1820	1840	-	-	1910	-	1940	-	2010
BICKINGTON, Garage	1641	1656	1711	1726	1741	1756	1816	1826	1845	-	-	1915	-	1945	-	2015
FREMINGTON, New Inn	1645	1700	1715	1730	1745	1800	1820	1830	1849	-	-	1919	-	1949	-	2019
INSTOW, Anstey Way	1653	1708	1723	1738	1753	1808	1828	1838	1858	-	-	1928	-	1958	-	2028
BIDEFORD, Quay Stop C arr	1702	1717	1732	1747	1802	1817	1837	1847	1907	-	-	1937	-	2007	-	2037
BIDEFORD, Quay Stop C dep	1707	1720	1737	1750	1807	1822	1843	-	1913	-	-	1943	-	2013	-	2043
NORTHAM, Square	1715	-	1745	-	1815	-	1849	-	-	-	-	1949	-	-	-	2049
NORTHAM, Lenards Road	-	1727	-	1757	-	1829	-	-	1920	-	-	-	-	2020	-	-
WESTWARD HO!, Golf Links Road	1722	-	1752	-	1822	-	1856	-	-	-	-	1956	-	-	-	2056
APPLEDORE Seagate Hotel	-	1738	-	1808	-	1840	-	-	1928	-	-	-	-	2028	-	-

CODE:  - STOPS CLOSE TO RAIL STATION


ILFRACOMBE/GEORGEHAM - BARNSTAPLE - WESTWARD HO!*Stagecoach 21*

Via Braunton, Bideford

ILFRACOMBE - BARNSTAPLE - APPLIEDORE*Stagecoach 21A*


Via Braunton, Bideford

Monday - Friday (Except Public Holidays) - continued

	21A	21	21	21A	21	21A	21	21	21	21
ILFRACOMBE St James Place Gdns	1945	-	2015	2045	2115	2145	2215	2245	2315	0015
MULLACOTT CROSS	1958	-	2028	2058	2128	2158	2228	2257	2326	0026
KNOWLE	2006	-	2036	2106	2136	2206	2236	2305	2333	0033
GEORGEHAM, Davids Hill	-	1955	-	-	-	-	-	-	-	-
CROYDE BAY, Ruda	-	2005	-	-	-	-	-	-	-	-
CROYDE, Bridge	-	2009	-	-	-	-	-	-	-	-
SAUNTON SANDS HOTEL	-	2016	-	-	-	-	-	-	-	-
BRAUNTON, West Meadow Road	-	2020	-	-	-	-	-	-	-	-
BRAUNTON, SQ Restaurant	2013	2028	2043	2113	2143	2213	2243	2312	2339	0039
CHIVENOR, Camp Gates	2017	2032	2047	2117	2147	2217	2247	2316	2343	0043
BARNSTAPLE, opp Green Lanes	2025	2040	2055	2125	2155	2225	2255	2324	2350	0050
BARNSTAPLE, Bus Stn Stand J arr	2030	2045	2100	2130	2200	2230	2300	2329	2355	0055
BARNSTAPLE, Bus Stn Stand J dep	2035	-	2105	2135	2205	2235	2305	2335	-	-
BARNSTAPLE, Rail Station 	2040	-	2110	2140	2210	2240	2310	2340	-	-
BICKINGTON, Garage	2045	-	2115	2145	2215	2245	2315	2345	-	-
FREMINGTON, New Inn	2049	-	2119	2149	2219	2249	2319	2349	-	-
INSTOW, Anstey Way	2058	-	2128	2158	2228	2258	2328	2358	-	-
BIDEFORD, Quay Stop C arr	2107	-	2137	2207	2237	2307	2337	0007	-	-
BIDEFORD, Quay Stop C dep	2113	-	2143	2213	2243	2313	2343	0010	-	-
NORTHAM, Square	-	-	2149	-	2249	-	2349	0016	-	-
NORTHAM, Lenards Road	2120	-	-	2220	-	2320	-	-	-	-
WESTWARD HO!, Golf Links Road	-	-	2156	-	2256	-	2356	-	-	-
APPLIEDORE Seagate Hotel	2128	-	-	2228	-	2328	-	-	-	-


CODE:  - STOPS CLOSE TO RAIL STATION

ILFRACOMBE/GEORGEHAM - BARNSTAPLE - WESTWARD HO!**Stagecoach 21****Via Braunton, Bideford****ILFRACOMBE - BARNSTAPLE - APPLEDORE****Stagecoach 21A****Via Braunton, Bideford****Saturday (Except Public Holidays)**

	21	21	21	21A	21	21	21A	21	21A	21	21A	21	21A	21	21A
ILFRACOMBE St James Place Gdns	-	-	0600	-	-	0640	-	-	0715	-	0745	-	0820	0830	-
MULLACOTT CROSS	-	-	0612	-	-	0653	-	-	0728	-	0758	-	0833	0843	-
KNOWLE	-	-	0618	-	-	0701	-	-	0736	-	0806	-	0841	0851	-
GEORGEHAM, Davids Hill	-	-	-	-	-	-	-	-	-	-	-	-	0755	-	0838
CROYDE BAY, Ruda	-	-	-	-	-	-	-	-	-	-	-	-	0805	-	0848
CROYDE, Bridge	-	-	-	-	-	-	-	-	-	-	-	-	0809	-	0852
SAUNTON SANDS HOTEL	-	-	-	-	-	-	-	-	-	-	-	-	0816	-	0859
BRAUNTON, West Meadow Road	-	-	-	-	-	-	-	-	-	-	-	-	0820	-	0904
BRAUNTON, SQ Restaurant	-	-	0624	-	-	0709	-	-	0744	-	0814	0829	0849	0859	0913
CHIVENOR, Camp Gates	-	-	0629	-	-	0713	-	-	0748	-	0818	0833	0853	0904	0918
BARNSTAPLE, opp Green Lanes	-	-	0636	-	-	0721	-	-	0756	-	0826	0841	0901	0913	0928
BARNSTAPLE, Bus Stn Stand J arr	-	-	0639	-	-	0726	-	-	0801	-	0831	0846	0906	0919	0934
BARNSTAPLE, Bus Stn Stand J dep	0545	0615	0645	-	0715	0731	0741	0751	0806	0821	0836	0851	0911	0925	0940
BARNSTAPLE, Rail Station 	0549	0619	0649	-	0719	0736	0746	0756	0811	0826	0845	0900	0916	0930	0945
BICKINGTON, Garage	0554	0624	0654	-	0724	0742	0752	0802	0817	0832	0851	0906	0922	0936	0951
FREMINGTON, New Inn	0558	0628	0658	-	0728	0746	0756	0806	0821	0836	0855	0910	0926	0940	0955
INSTOW, Anstey Way	0606	0636	0706	-	0736	0754	0804	0814	0829	0844	0903	0918	0934	0948	1003
BIDEFORD, Quay Stop C arr	0614	0644	0714	-	0744	0803	0813	0823	0838	0853	0912	0927	0943	0957	1012
BIDEFORD, Quay Stop C dep	0615	0645	0715	0722	0745	0805	0815	0827	0845	0857	0915	0932	0950	1002	1015
NORTHAM, Square	0622	0652	0722	-	0752	0813	-	0835	-	0905	-	0940	-	1010	-
NORTHAM, Lenards Road	-	-	-	0729	-	-	0822	-	0852	-	0922	-	0957	-	1022
WESTWARD HO!, Golf Links Road	0629	0659	0729	-	0759	0820	-	0842	-	0912	-	0947	-	1017	-
APPLEDORE Seagate Hotel	-	-	-	0740	-	-	0833	-	0903	-	0933	-	1008	-	1033


CODE:  - STOPS CLOSE TO RAIL STATION

ILFRACOMBE/GEORGEHAM - BARNSTAPLE - WESTWARD HO!**Stagecoach 21****Via Braunton, Bideford****ILFRACOMBE/GEORGEHAM - BARNSTAPLE - APPLEDORE****Stagecoach 21A****Via Braunton, Bideford****Saturday (Except Public Holidays) - continued**

	21	21A	21	21A	21	21A	21	21A	21A	21	21	21A	21	21		
ILFRACOMBE St James Place Gdns	0855	-	0925	-	55	-	25	-	-	1625	-	1655	-	1725		
MULLACOTT CROSS	0909	-	0939	-	09	-	39	-	-	1639	-	1708	-	1738		
KNOWLE	0917	-	0947	-	17	-	47	-	-	1647	-	1716	-	1746		
GEORGEHAM, Davids Hill	-	-	-	0938	-	-	-	38	-	-	-	1638	-	-		
CROYDE BAY, Ruda	-	-	-	0948	-	-	-	48	-	-	-	1648	-	-		
CROYDE, Bridge	-	-	-	0952	-	-	-	52	-	-	-	1652	-	-		
SAUNTON SANDS HOTEL	-	-	-	0959	Then	-	-	59	-	-	-	1659	-	-		
BRAUNTON, West Meadow Road	-	0934	-	1004	at	-	34	-	04	1634	-	1704	-	1734		
BRAUNTON, SQ Restaurant	0928	0943	0958	1013	these	28	43	58	13	1643	1657	1713	1723	1743	1753	
CHIVENOR, Camp Gates	0933	0948	1003	1018	mins.	33	48	03	18	Until	1648	1702	1717	1727	1747	1757
BARNSTAPLE, opp Green Lanes	0943	0958	1013	1028	past	43	58	13	28	1658	1710	1725	1735	1755	1805	
BARNSTAPLE, Bus Stn Stand J arr	0949	1004	1019	1034	each	49	04	19	34	1704	1715	1730	1740	1800	1810	
BARNSTAPLE, Bus Stn Stand J dep	0955	1010	1025	1040	hour:	55	10	25	40	1710	1725	-	1745	1805	-	
BARNSTAPLE, Rail Station 	1000	1015	1030	1045		00	15	30	45	1715	1730	-	1750	1810	-	
BICKINGTON, Garage	1006	1021	1036	1051		06	21	36	51	1721	1736	-	1756	1815	-	
FREMINGTON, New Inn	1010	1025	1040	1055		10	25	40	55	1725	1740	-	1800	1819	-	
INSTOW, Anstey Way	1018	1033	1048	1103		18	33	48	03	1733	1748	-	1808	1828	-	
BIDEFORD, Quay Stop C arr	1027	1042	1057	1112		27	42	57	12	1742	1757	-	1817	1837	-	
BIDEFORD, Quay Stop C dep	1032	1045	1102	1115		32	45	02	15	1745	1802	-	1820	1843	-	
NORTHAM, Square	1040	-	1110	-		40	-	10	-	-	1809	-	-	1850	-	
NORTHAM, Lenards Road	-	1052	-	1122		-	52	-	22	1752	-	-	1827	-	-	
WESTWARD HO!, Golf Links Road	1047	-	1117	-		47	-	17	-	-	1817	-	-	1857	-	
APPLEDORE Seagate Hotel	-	1103	-	1133		-	03	-	33	1803	-	-	1835	-	-	

CODE:  - STOPS CLOSE TO RAIL STATION

ILFRACOMBE/GEORGEHAM - BARNSTAPLE - WESTWARD HO!**Stagecoach 21****Via Braunton, Bideford****ILFRACOMBE - BARNSTAPLE - APPLEDORE****Stagecoach 21A****Via Braunton, Bideford****Saturdays (Except Public Holidays)**

	21	21A	21	21A	21	21	21A	21	21	21A	21	21A	21	21	21	21
ILFRACOMBE St James Place Gdns	-	1745	1815	1845	-	1915	1945	-	2015	2045	2115	2145	2215	2245	2315	0015
MULLACOTT CROSS	-	1758	1828	1858	-	1928	1958	-	2028	2058	2128	2158	2228	2257	2326	0026
KNOWLE	-	1806	1836	1906	-	1936	2006	-	2036	2106	2136	2206	2236	2305	2333	0033
GEORGEHAM, Davids Hill	1738	-	-	-	1855	-	-	1955	-	-	-	-	-	-	-	-
CROYDE BAY, Ruda	1748	-	-	-	1905	-	-	2005	-	-	-	-	-	-	-	-
CROYDE, Bridge	1752	-	-	-	1909	-	-	2009	-	-	-	-	-	-	-	-
SAUNTON SANDS HOTEL	1759	-	-	-	1916	-	-	2016	-	-	-	-	-	-	-	-
BRAUNTON, West Meadow Road	1804	-	-	-	1920	-	-	2020	-	-	-	-	-	-	-	-
BRAUNTON, SQ Restaurant	1813	1813	1843	1913	1928	1943	2013	2028	2043	2113	2143	2213	2243	2312	2339	0039
CHIVENOR, Camp Gates	1817	1817	1847	1917	1932	1947	2017	2032	2047	2117	2147	2217	2247	2316	2343	0043
BARNSTAPLE, opp Green Lanes	1825	1825	1855	1925	1940	1955	2025	2040	2055	2125	2155	2225	2255	2324	2350	0050
BARNSTAPLE, Bus Stn Stand J arr	1830	1830	1900	1930	1945	2000	2030	2045	2100	2130	2200	2230	2300	2329	2355	0055
BARNSTAPLE, Bus Stn Stand J dep	-	1835	1905	1935	-	2005	2035	-	2105	2135	2205	2235	2305	2335	-	-
BARNSTAPLE, Rail Station 	-	1840	1910	1940	-	2010	2040	-	2110	2140	2210	2240	2310	2340	-	-
BICKINGTON, Garage	-	1845	1915	1945	-	2015	2045	-	2115	2145	2215	2245	2315	2345	-	-
FREMINGTON, New Inn	-	1849	1919	1949	-	2019	2049	-	2119	2149	2219	2249	2319	2349	-	-
INSTOW, Anstey Way	-	1858	1928	1958	-	2028	2058	-	2128	2158	2228	2258	2328	2358	-	-
BIDEFORD, Quay Stop C arr	-	1907	1937	2007	-	2037	2107	-	2137	2207	2237	2307	2337	0007	-	-
BIDEFORD, Quay Stop C dep	-	1913	1943	2013	-	2043	2113	-	2143	2213	2243	2313	2343	0010	-	-
NORTHAM, Square	-	-	1949	-	-	2049	-	-	2149	-	2249	-	2349	0016	-	-
NORTHAM, Lenards Road	-	1920	-	2020	-	-	2120	-	-	2220	-	2320	-	-	-	-
WESTWARD HO!, Golf Links Road	-	-	1956	-	-	2056	-	-	2156	-	2256	-	2356	-	-	-
APPLEDORE Seagate Hotel	-	1928	-	2028	-	-	2128	-	-	2228	-	2328	-	-	-	-

CODE:  - STOPS CLOSE TO RAIL STATION


ILFRACOMBE - BARNSTAPLE - WESTWARD HO!**Stagecoach 21**

Via Braunton, Bideford

ILFRACOMBE - BARNSTAPLE - APPLEDORE**Stagecoach 21A**


Via Braunton, Bideford

Sunday & Public Holidays+

	21A	21	21A	21	21A	21	21A		21	21A		21A	21	21A	21	21
ILFRACOMBE, St James Place Gdns	-	-	0750	-	0850	0915	0945		15	45		1545	1615	1645	1715	1745
MULLACOTT CROSS	-	-	0803	-	0903	0928	0958		28	58		1558	1628	1658	1728	1758
KNOWLE	-	-	0811	-	0911	0936	1006		36	06		1606	1636	1706	1736	1806
BRAUNTON, SQ Restaurant	-	-	0818	-	0918	0945	1015		45	15		1615	1645	1713	1743	1813
CHIVENOR, Camp Gates	-	-	0822	-	0922	0950	1020		50	20		1620	1650	1717	1747	1817
BARNSTAPLE, opp Green Lanes	-	-	0830	-	0930	0959	1029		59	29		1629	1659	1725	1755	1825
BARNSTAPLE, Bus Stn Stand J arr	-	-	0835	-	0935	1005	1035	Then	05	35		1635	1705	1730	1800	1830
BARNSTAPLE, Bus Stn Stand J dep	0750	0820	0840	0910	0940	1010	1040	at	10	40		1640	1710	1735	1805	1835
BARNSTAPLE, Rail Station 	0755	0825	0845	0915	0945	1015	1045	these	15	45		1645	1715	1740	1810	1840
BICKINGTON, Garage	0800	0830	0850	0920	0950	1020	1050	mins	20	50	Until	1650	1720	1745	1815	1845
FREMINGTON, New Inn	0805	0835	0855	0925	0955	1025	1055	past	25	55		1655	1725	1749	1819	1849
INSTOW, Anstey Way	0814	0844	0904	0934	1004	1034	1104	each	34	04		1704	1734	1758	1828	1858
BIDEFORD, Quay Stop C arr	0823	0853	0913	0943	1013	1043	1113		43	13		1718	1743	1807	1837	1907
BIDEFORD, Quay Stop C dep	0828	0858	0918	0948	1018	1048	1118		48	18		1720	1748	1813	-	1913
NORTHAM, Square	-	0905	-	0955	-	1055	-		55	-		-	1755	-	-	1919
NORTHAM, Lenards Road	0836	-	0925	-	1025	-	1125		-	25		1725	-	1820	-	-
WESTWARD HO! Golf Links Road	-	0912	-	1002	-	1102	-		02	-		-	1802	-	-	1925
APPLEDORE, Seagate Hotel	0845	-	0935	-	1035	-	1135		-	35		1735	-	1827	-	-

CODE: + - NOT CHRISTMAS DAY, BOXING DAY OR NEW YEARS DAY  - STOPS CLOSE TO RAIL STATION

ILFRACOMBE - BARNSTAPLE - WESTWARD HO!**Stagecoach 21****Via Braunton, Bideford****ILFRACOMBE - BARNSTAPLE - APPLEDORE****Stagecoach 21A****Via Braunton, Bideford****Sunday & Public Holidays+ - continued**

	21	21A	21	21	21A	21	21
ILFRACOMBE, St James Place Gdns	1815	-	1915	-	2045	-	2215
MULLACOTT CROSS	1828	-	1928	-	2058	-	2228
KNOWLE	1836	-	1936	-	2106	-	2236
BRAUNTON, SQ Restaurant	1843	-	1943	-	2113	-	2243
CHIVENOR, Camp Gates	1847	-	1947	-	2117	-	2247
BARNSTAPLE, opp Green Lanes	1855	-	1955	-	2125	-	2255
BARNSTAPLE, Bus Stn Stand J arr	1900	-	2000	-	2130	-	2300
BARNSTAPLE, Bus Stn Stand J dep	-	1935	-	2035	2135	2235	-
BARNSTAPLE, Rail Station 	-	1940	-	2040	2140	2240	-
BICKINGTON, Garage	-	1945	-	2045	2145	2245	-
FREMINGTON, New Inn	-	1949	-	2049	2149	2249	-
INSTOW, Anstey Way	-	1958	-	2058	2158	2258	-
BIDEFORD, Quay Stop C arr	-	2007	-	2107	2207	2307	-
BIDEFORD, Quay Stop C dep	-	2013	-	2113	2213	2313	-
NORTHAM, Square	-	-	-	2119	-	2319	-
NORTHAM, Lenards Road	-	2020	-	-	2220	-	-
WESTWARD HO! Golf Links Road	-	-	-	2125	-	2325	-
APPLEDORE, Seagate Hotel	-	2027	-	-	2227	-	-

CODE: + - NOT CHRISTMAS DAY, BOXING DAY OR NEW YEARS DAY** - STOPS CLOSE TO RAIL STATION**

WESTWARD HO! - BARNSTAPLE - GEORGEHAM/ILFRACOMBE**Stagecoach 21****Via Bideford, Braunton****APPLEDORE - BARNSTAPLE - GEORGEHAM****Stagecoach 21A****Via Bideford, Braunton****APPLEDORE - PARK COMMUNITY SCHOOL****Stagecoach 815****WESTWARD HO! - PARK COMMUNITY SCHOOL****Stagecoach 821****Monday - Friday (Except Public Holidays)**


	21	21	21 P	21	21A	21	21	21	21	21	821 SD	21A SH	815 SD	21	21A	21
APPLEDORE, Seagate Hotel	-	-	-	-	0537	-	-	-	-	-	-	0710	0710	-	0734	-
WESTWARD HO!, Golf Links Road	-	-	-	-	-	-	-	0600	0630	-	0711	-	-	0718	-	0748
NORTHAM, Square	-	-	-	-	-	-	-	0607	0637	-	0718	-	-	0726	-	0756
NORTHAM, Memorial	-	-	-	-	0545	-	-	0608	0638	-	0719	0718	0718	0727	0742	0757
BIDEFORD, Quay Stop B arr	-	-	-	-	0552	-	-	0616	0646	-	0728	0727	0727	0735	0750	0805
BIDEFORD, Quay Stop B dep	-	-	0511	-	0555	-	-	0618	0648	0716	0731	0731	0731	0740	0755	0810
INSTOW, Anstey Way	-	-	0519	-	0603	-	-	0626	0656	0724	0739	0739	0747	0749	0804	0819
FREMINGTON, New Inn	-	-	0526	-	0610	-	-	0633	0704	0732	0747	0747	0755	0757	0812	0827
BICKINGTON, Garage	-	-	0530	-	0615	-	-	0638	0709	0737	0753	0753	0801	0803	0818	0833
BARNSTAPLE, opp Rail Station	-	-	0535	-	0620	-	-	0643	0715	0743	0801	0801	0809	0811	0826	0841
BARNSTAPLE, Bus Stn Stand G arr	-	-	0540	-	0625	-	-	0648	0722	0750	0808	0808	0816	0819	0834	0849
BARNSTAPLE, Bus Stn Stand G dep	-	0518	0541	-	0635	-	0645	0653	0732	0758	0812	-	0818	0823	0838	0853
BARNSTAPLE, Park Community Sch	-	-	-	-	-	-	-	-	-	-	0825	-	0832	-	-	-
BARNSTAPLE, Green Lanes	-	0521	0544	-	0638	-	0648	0656	0735	0801	-	-	-	0827	0842	0857
CHIVENOR, Camp Gates	0500	0530	0600	0630	0648	0650	0658	0706	0745	0811	-	-	-	0837	0852	0907
BRAUNTON, George Inn	0506	0536	0606	0636	0654	0656	0704	0712	0751	0817	-	-	-	0845	0900	0915
BRAUNTON, West Meadow Road	-	-	-	-	0700	-	-	0710	-	-	-	-	-	-	0906	-
SAUNTON SANDS HOTEL	-	-	-	-	0706	-	-	0716	-	-	-	-	-	-	0912	-
CROYDE, Bridge	-	-	-	-	0711	-	-	0721	-	-	-	-	-	-	0917	-
CROYDE BAY, Ruda Holiday Park	-	-	-	-	-	-	-	0728	-	-	-	-	-	-	0923	-
GEORGEHAM, Davids Hill	-	-	-	-	0721	-	-	0739	-	-	-	-	-	-	0934	-
KNOWLE	0509	0539	0609	0639	-	0659	-	0716	0755	0821	-	-	-	0853	-	0923
MULLACOTT CROSS	0516	0546	0616	0646	-	0706	-	0724	0803	0829	-	-	-	0901	-	0931
ILFRACOMBE St James Place Gdns	0526	0556	0626	0656	-	0716	-	0735	0814	0840	-	-	-	0913	-	0943

CODE:

SD - SCHOOLDAYS ONLY

SH - MONDAY TO FRIDAY DURING SCHOOL HOLIDAYS

P - OPERATES VIA POTTINGTON BUSINESS PARK

 - STOPS CLOSE TO RAIL STATION


WESTWARD HO! - BARNSTAPLE - ILFRACOMBE*Stagecoach 21*

Via Bideford, Branton

APPLEDORE - BARNSTAPLE - GEORGEHAM*Stagecoach 21A*

Via Bideford, Branton

Monday - Friday (Except Public Holidays) - continued

	21A	21	21A	21	21A	21	21A	21	21	21A	21	21A	21	21A
APPLEDORE, Seagate Hotel	0804	-	0839	-	09	-	39	-	-	1309	-	1339	-	1409
WESTWARD HO!, Golf Links Road	-	0818	-	0853	-	23	-	53	1253	-	1323	-	1353	-
NORTHAM, Square	-	0826	-	0901	-	31	-	01	1301	-	1331	-	1401	-
NORTHAM, Memorial	0812	0827	0847	0902	17	32	47	02	1302	1317	1332	1347	1402	1417
BIDEFORD, Quay Stop B arr	0820	0835	0855	0910	25	40	55	10	1310	1325	1340	1355	1410	1425
BIDEFORD, Quay Stop B dep	0825	0840	0900	0915	30	45	00	15	1315	1330	1345	1400	1415	1430
INSTOW, Anstey Way	0834	0849	0909	0924	39	54	09	24	1324	1339	1354	1409	1424	1439
FREMINGTON, New Inn	0842	0857	0917	0932	Then	47	02	17	32	1332	1347	1402	1417	1432
BICKINGTON, Garage	0848	0903	0922	0937	at	52	07	22	37	1337	1352	1407	1422	1437
BARNSTAPLE, opp Rail Station 	0856	0911	0927	0942	these	57	12	27	42	Until	1342	1357	1412	1427
BARNSTAPLE, Bus Stn Stand G arr	0902	0917	0932	0947	mins	02	17	32	47	1347	1402	1417	1432	1447
BARNSTAPLE, Bus Stn Stand G dep	0908	0923	0938	0953	past	08	23	38	53	1353	1408	1423	1438	1455
BARNSTAPLE, Green Lanes	0912	0927	0942	0957	each	12	27	42	57	1357	1412	1427	1442	1500
CHIVENOR, Camp Gates	0922	0937	0952	1007	hour	22	37	52	07	1407	1422	1437	1452	1511
BRAUNTON, George Inn	0930	0945	1000	1015		30	45	00	15	1415	1430	1445	1500	1520
BRAUNTON, West Meadow Road	0934	-	1006	-	34	-	06	-	-	1434	-	1506	-	1539
SAUNTON SANDS HOTEL	-	-	1012	-	-	-	12	-	-	-	-	1512	-	-
CROYDE, Bridge	-	-	1017	-	-	-	17	-	-	-	-	1517	-	-
CROYDE BAY, Ruda Holiday Park	-	-	1023	-	-	-	23	-	-	-	-	1523	-	-
GEORGEHAM, Davids Hill	-	-	1034	-	-	-	34	-	-	-	-	1534	-	-
KNOWLE	-	0953	-	1023	-	53	-	23	1423	-	1453	-	1528	-
MULLACOTT CROSS	-	1001	-	1031	-	01	-	31	1431	-	1501	-	1536	-
ILFRACOMBE St James Place Gdns	-	1013	-	1043	-	13	-	43	1443	-	1513	-	1548	-

CODE:  - STOPS CLOSE TO RAIL STATION


WESTWARD HO! - BARNSTAPLE - ILFRACOMBE*Stagecoach 21*

Via Bideford, Braunton

APPLEDORE - BARNSTAPLE - GEORGEHAM*Stagecoach 21A*

Via Bideford, Braunton

Monday - Friday (Except Public Holidays) - continued

	21	21A	21	21A	21	21A	21	21A	21	21A	21	21A	21	21A	21	21A
APPLEDORE, Seagate Hotel	-	1439	-	1509	-	1539	-	1609	-	1639	-	1714	-	1744	-	1814
WESTWARD HO!, Golf Links Road	1423	-	1453	-	1523	-	1553	-	1623	-	1653	-	1728	-	1758	-
NORTHAM, Square	1431	-	1501	-	1531	-	1601	-	1631	-	1701	-	1736	-	1806	-
NORTHAM, Memorial	1432	1447	1502	1517	1532	1547	1602	1617	1632	1647	1702	1722	1737	1752	1807	1822
BIDEFORD, Quay Stop B arr	1440	1455	1510	1525	1540	1555	1610	1625	1640	1655	1710	1730	1745	1800	1815	1830
BIDEFORD, Quay Stop B dep	1445	1500	1515	1530	1545	1600	1615	1630	1645	1700	1715	1735	1750	1805	1820	1835
INSTOW, Anstey Way	1454	1509	1524	1539	1554	1609	1624	1639	1654	1709	1724	1744	1759	1814	1829	1843
FREMINGTON, New Inn	1502	1517	1532	1547	1602	1617	1632	1647	1702	1717	1732	1752	1807	1822	1837	1851
BICKINGTON, Garage	1507	1522	1537	1552	1607	1622	1637	1652	1707	1722	1737	1757	1812	1827	1842	1855
BARNSTAPLE, opp Rail Station 	1512	1527	1542	1557	1612	1627	1642	1657	1712	1727	1742	1802	1817	1832	1847	1900
BARNSTAPLE, Bus Stn Stand G arr	1517	1532	1547	1602	1617	1632	1647	1702	1717	1732	1747	1807	1822	1837	1852	1906
BARNSTAPLE, Bus Stn Stand G dep	1525	1540	1555	1610	1625	1640	1655	1710	1725	1740	1755	1810	1832	1842	1902	-
BARNSTAPLE, Green Lanes	1530	1545	1600	1615	1630	1645	1700	1715	1730	1745	1800	1815	1835	1845	1905	-
CHIVENOR, Camp Gates	1541	1556	1611	1626	1641	1656	1711	1726	1741	1756	1810	1825	1843	1853	1913	-
BRAUNTON, George Inn	1550	1605	1620	1635	1650	1705	1720	1735	1750	1805	1819	1834	1847	1857	1917	-
BRAUNTON, West Meadow Road	-	1611	-	1639	-	1711	-	1739	-	1811	-	1837	-	1903	-	-
SAUNTON SANDS HOTEL	-	1617	-	-	-	1717	-	-	-	1817	-	-	-	1909	-	-
CROYDE, Bridge	-	1622	-	-	-	1722	-	-	-	1822	-	-	-	1914	-	-
CROYDE BAY, Ruda Holiday Park	-	1628	-	-	-	1728	-	-	-	1829	-	-	-	1920	-	-
GEORGEHAM, Davids Hill	-	1639	-	-	-	1739	-	-	-	1838	-	-	-	1931	-	-
KNOWLE	1558	-	1628	-	1658	-	1728	-	1758	-	1825	-	1851	-	1921	-
MULLACOTT CROSS	1606	-	1636	-	1706	-	1736	-	1806	-	1833	-	1857	-	1927	-
ILFRACOMBE St James Place Gdns	1618	-	1648	-	1718	-	1748	-	1818	-	1841	-	1906	-	1936	-

CODE:  - STOPS CLOSE TO RAIL STATION


WESTWARD HO! - BARNSTAPLE - ILFRACOMBE*Stagecoach 21*

Via Bideford, Braunton

APPLEDORE - BARNSTAPLE - ILFRACOMBE*Stagecoach 21A*


Via Bideford, Braunton

Monday - Friday (Except Public Holidays) - continued

	21	21A	21	21A	21	21A	21	21A	21	21A	21	21A
APPLEDORE, Seagate Hotel	-	1852	-	1935	-	2035	-	2135	-	2235	-	2335
WESTWARD HO!, Golf Links Road	1836	-	1906	-	2006	-	2106	-	2206	-	2306	-
NORTHAM, Square	1842	-	1912	-	2012	-	2112	-	2212	-	2312	-
NORTHAM, Memorial	1843	1900	1913	1943	2013	2043	2113	2143	2213	2243	2313	2343
BIDEFORD, Quay Stop B arr	1850	1907	1920	1950	2020	2050	2120	2150	2220	2250	2320	2350
BIDEFORD, Quay Stop B dep	1856	1911	1926	1956	2026	2056	2126	2156	2226	2256	2326	2356
INSTOW, Anstey Way	1904	1919	1934	2004	2034	2104	2134	2204	2234	2304	2334	0004
FREMINGTON, New Inn	1912	1927	1942	2012	2042	2112	2142	2212	2242	2312	2342	0012
BICKINGTON, Garage	1916	1931	1946	2016	2046	2116	2146	2216	2246	2316	2346	0016
BARNSTAPLE, opp Rail Station 	1921	1936	1951	2021	2051	2121	2151	2221	2251	2321	2350	0020
BARNSTAPLE, Bus Stn Stand G arr	1927	1942	1957	2027	2057	2127	2157	2227	2257	2327	2355	0025
BARNSTAPLE, Bus Stn Stand G dep	1932	-	2002	2032	2102	2132	2202	2232	-	2332	-	-
BARNSTAPLE, Green Lanes	1935	-	2005	2035	2105	2135	2205	2235	-	2335	-	-
CHIVENOR, Camp Gates	1943	-	2013	2043	2113	2143	2213	2243	-	2343	-	-
BRAUNTON, George Inn	1947	-	2017	2047	2117	2147	2217	2247	-	2347	-	-
KNOWLE	1951	-	2021	2051	2121	2151	2221	2251	-	2351	-	-
MULLACOTT CROSS	1957	-	2027	2057	2127	2157	2227	2257	-	2357	-	-
ILFRACOMBE St James Place Gdns	2006	-	2036	2106	2136	2206	2236	2306	-	0006	-	-

CODE:  - STOPS CLOSE TO RAIL STATION

WESTWARD HO! - BARNSTAPLE - GEORGEHAM/ ILFRACOMBE**Stagecoach 21****Via Bideford, Braunton****APPLEDORE - BARNSTAPLE - GEORGEHAM/ ILFRACOMBE****Stagecoach 21A****Via Bideford, Braunton****Saturday (Except Public Holidays)**

	21	21	21	21	21A	21	21	21	21	21	21A	21	21	21	21A	21
APPLEDORE, Seagate Hotel	-	-	-	-	0608	-	-	-	-	-	0747	-	-	-	0839	-
WESTWARD HO!, Golf Links Road	-	-	-	-	-	0636	-	0706	-	0731	-	0801	-	0823	-	0853
NORTHAM, Square	-	-	-	-	-	0643	-	0713	-	0739	-	0809	-	0831	-	0901
NORTHAM, Memorial	-	-	-	-	0616	0644	-	0714	-	0740	0755	0810	-	0832	0847	0902
BIDEFORD, Quay Stop B arr	-	-	-	-	0624	0653	-	0723	-	0748	0803	0818	-	0840	0855	0910
BIDEFORD, Quay Stop B dep	-	-	-	-	0627	0657	-	0727	0738	0751	0806	0821	0833	0845	0900	0915
INSTOW, Anstey Way	-	-	-	-	0635	0705	-	0735	0746	0759	0814	0829	0841	0854	0909	0924
FREMINGTON, New Inn	-	-	-	-	0643	0713	-	0743	0754	0807	0822	0837	0849	0902	0917	0932
BICKINGTON, Garage	-	-	-	-	0647	0717	-	0747	0758	0812	0827	0842	0854	0907	0922	0937
BARNSTAPLE, opp Rail Station 	-	-	-	-	0652	0722	-	0752	0803	0817	0832	0847	0857	0912	0927	0942
BARNSTAPLE, Bus Stn Stand G arr	-	-	-	-	0657	0727	-	0757	0808	0822	0839	0852	0902	0917	0932	0947
BARNSTAPLE, Bus Stn Stand G dep	0520	0600	0630	0650	0700	0730	0742	0803	-	0825	0843	0858	0908	0923	0938	0953
BARNSTAPLE, Green Lanes	0523	0603	0633	0653	0703	0733	0745	0806	-	0828	0846	0901	0912	0927	0942	0957
CHIVENOR, Camp Gates	0531	0611	0641	0703	0712	0742	0754	0814	-	0836	0854	0911	0922	0937	0952	1007
BRAUNTON, George Inn	0536	0616	0646	0709	0718	0748	0800	0820	-	0842	0902	0917	0930	0945	1000	1015
BRAUNTON, West Meadow Road	-	-	-	0715	-	-	0806	-	-	-	0908	-	0934	-	1006	-
SAUNTON SANDS HOTEL	-	-	-	0721	-	-	0812	-	-	-	0914	-	-	-	1012	-
CROYDE, Bridge	-	-	-	0726	-	-	0817	-	-	-	0919	-	-	-	1017	-
CROYDE BAY, Ruda Holiday Park	-	-	-	0732	-	-	0823	-	-	-	0925	-	-	-	1023	-
GEORGEHAM, Davids Hill	-	-	-	0744	-	-	0834	-	-	-	0936	-	-	-	1034	-
KNOWLE	0539	0619	0649	-	0722	0752	-	0824	-	0846	-	0921	-	0953	-	1023
MULLACOTT CROSS	0546	0626	0656	-	0730	0800	-	0832	-	0854	-	0929	-	1001	-	1031
ILFRACOMBE St James Place Gdns	0556	0636	0706	-	0740	0810	-	0843	-	0905	-	0940	-	1013	-	1043

CODE:  - STOPS CLOSE TO RAIL STATION

WESTWARD HO! - BARNSTAPLE - ILFRACOMBE

Stagecoach 21

Via Bideford, Braunton

APPLEDORE - BARNSTAPLE - GEORGEHAM

Stagecoach 21A


Via Bideford, Braunton


Saturday (Except Public Holidays) - continued

	21A	21	21A	21	21A	21	21A	21	21A	21	21A	21	21A	21
APPLEDORE, Seagate Hotel	09	-	39	-	1509	-	1539	-	1609	-	1639	-	1709	-
WESTWARD HO!, Golf Links Road	-	23	-	53	-	1523	-	1553	-	1623	-	1653	-	1723
NORTHAM, Square	-	31	-	01	-	1531	-	1601	-	1631	-	1701	-	1731
NORTHAM, Memorial	17	32	47	02	1517	1532	1547	1602	1617	1632	1647	1702	1717	1732
BIDEFORD, Quay Stop B arr	25	40	55	10	1525	1540	1555	1610	1625	1640	1655	1710	1725	1740
BIDEFORD, Quay Stop B dep	30	45	00	15	1530	1545	1600	1615	1630	1645	1700	1715	1730	1745
INSTOW, Anstey Way	39	54	09	24	1539	1554	1609	1624	1639	1654	1709	1724	1739	1754
FREMINGTON, New Inn	Then	47	02	17	32	Until	1547	1602	1617	1632	1647	1702	1717	1732
BICKINGTON, Garage	at	52	07	22	37		1552	1607	1622	1637	1652	1707	1722	1737
BARNSTAPLE, opp Rail Station	these	57	12	27	42		1557	1612	1627	1642	1657	1712	1727	1742
BARNSTAPLE, Bus Stn Stand G arr	mins	02	17	32	47		1602	1617	1632	1647	1702	1717	1732	1747
BARNSTAPLE, Bus Stn Stand G dep	past	08	23	38	53		1608	1623	1638	1653	1708	1723	1738	1753
BARNSTAPLE, Green Lanes	each	12	27	42	57		1612	1626	1641	1656	1711	1726	1741	1756
CHIVENOR, Camp Gates	hour	22	37	52	07		1622	1636	1651	1706	1721	1736	1751	1806
BRAUNTON, George Inn		30	45	00	15		1630	1642	1657	1712	1727	1742	1757	1812
BRAUNTON, West Meadow Road		34	-	06	-		1634	-	1703	-	1731	-	1803	-
SAUNTON SANDS HOTEL		-	-	12	-		-	-	1709	-	-	-	1809	-
CROYDE, Bridge		-	-	17	-		-	-	1716	-	-	-	1816	-
CROYDE BAY, Ruda Holiday Park		-	-	23	-		-	-	1720	-	-	-	1820	-
GEORGEHAM, Davids Hill		-	-	34	-		-	-	1731	-	-	-	1831	-
KNOWLE		-	53	-	23		-	1648	-	1718	-	1748	-	1818
MULLACOTT CROSS		-	01	-	31		-	1656	-	1726	-	1756	-	1826
ILFRACOMBE St James Place Gdns		-	13	-	43		-	1707	-	1737	-	1807	-	1837


CODE:  - STOPS CLOSE TO RAIL STATION

WESTWARD HO! - BARNSTAPLE - ILFRACOMBE**Stagecoach 21****Via Bideford, Branton****APPLEDORE - BARNSTAPLE - GEORGEHAM/ILFRACOMBE****Stagecoach 21A****Via Bideford, Branton****Saturday (Except Public Holidays) - continued**

	21A	21	21A	21	21A	21	21A	21	21A	21	21A	21	21A	21	21A
APPLEDORE, Seagate Hotel	1739	-	1809	-	1835	-	1935	-	2035	-	2135	-	2235	-	2335
WESTWARD HO!, Golf Links Road	-	1753	-	1820	-	1906	-	2006	-	2106	-	2206	-	2306	-
NORTHAM, Square	-	1801	-	1827	-	1912	-	2012	-	2112	-	2212	-	2312	-
NORTHAM, Memorial	1747	1802	1817	1828	1843	1913	1943	2013	2043	2113	2143	2213	2243	2313	2343
BIDEFORD, Quay Stop B arr	1755	1810	1825	1837	1850	1920	1950	2020	2050	2120	2150	2220	2250	2320	2350
BIDEFORD, Quay Stop B dep	1800	1815	1826	1841	1856	1926	1956	2026	2056	2126	2156	2226	2256	2326	2356
INSTOW, Anstey Way	1809	1824	1834	1849	1904	1934	2004	2034	2104	2134	2204	2234	2304	2334	0004
FREMINGTON, New Inn	1817	1832	1842	1857	1912	1942	2012	2042	2112	2142	2212	2242	2312	2342	0012
BICKINGTON, Garage	1822	1836	1846	1901	1916	1946	2016	2046	2116	2146	2216	2246	2316	2346	0016
BARNSTAPLE, opp Rail Station 	1827	1841	1851	1906	1921	1951	2021	2051	2121	2151	2221	2251	2321	2350	0020
BARNSTAPLE, Bus Stn Stand G arr	1832	1847	1857	1912	1927	1957	2027	2057	2127	2157	2227	2257	2327	2355	0025
BARNSTAPLE, Bus Stn Stand G dep	1838	-	1902	-	1932	2002	2032	2102	2132	2202	2232	-	2332	-	-
BARNSTAPLE, Green Lanes	1841	-	1905	-	1935	2005	2035	2105	2135	2205	2235	-	2335	-	-
CHIVENOR, Camp Gates	1851	-	1913	-	1943	2013	2043	2113	2143	2213	2243	-	2343	-	-
BRAUNTON, George Inn	1857	-	1917	-	1947	2017	2047	2117	2147	2217	2247	-	2347	-	-
BRAUNTON, West Meadow Road	1903	-	-	-	-	-	-	-	-	-	-	-	-	-	-
SAUNTON SANDS HOTEL	1909	-	-	-	-	-	-	-	-	-	-	-	-	-	-
CROYDE, Bridge	1916	-	-	-	-	-	-	-	-	-	-	-	-	-	-
CROYDE BAY, Ruda Holiday Park	1920	-	-	-	-	-	-	-	-	-	-	-	-	-	-
GEORGEHAM, Davids Hill	1931	-	-	-	-	-	-	-	-	-	-	-	-	-	-
KNOWLE	-	-	1921	-	1951	2021	2051	2121	2151	2221	2251	-	2351	-	-
MULLACOTT CROSS	-	-	1927	-	1957	2027	2057	2127	2157	2227	2257	-	2357	-	-
ILFRACOMBE St James Place Gdns	-	-	1936	-	2006	2036	2106	2136	2206	2236	2306	-	0006	-	-

CODE:  - STOPS CLOSE TO RAIL STATION

WESTWARD HO! - BARNSTAPLE - ILFRACOMBE**Stagecoach 21****Via Bideford, Braunton****APPLEDORE - BARNSTAPLE - ILFRACOMBE****Stagecoach 21A****Via Bideford, Braunton****Sunday & Public Holidays+**

	21	21	21	21	21	21A	21	21A	21A	21	21A	21	21A	21
APPLEDORE, Seagate Hotel	-	-	-	-	-	0854	-	54	1654	-	1744	-	1835	-
WESTWARD HO!, Youngaton Road	-	-	-	-	0826	-	25	-	-	1725	-	1805	-	-
NORTHAM, Square	-	-	-	-	0832	-	31	-	-	1731	-	1812	-	-
NORTHAM, Memorial	-	-	-	-	0833	0902	32	02	1702	1732	1752	1813	1843	-
BIDEFORD, Quay Stop B arr	-	-	-	-	0840	0910	40	10	1710	1740	1800	1820	1850	-
BIDEFORD, Quay Stop B dep	-	-	-	-	0845	0915	45	15	1715	1745	1805	1826	1856	-
INSTOW, Anstey Way	-	-	-	-	0854	0924	at 54	24	1724	1754	1814	1834	1904	-
FREMINGTON, New Inn	-	-	-	-	0903	0933	these 03	33	Until 1733	1803	1822	1842	1912	-
BICKINGTON, Garage	-	-	-	-	0906	0936	mins 06	36	1736	1806	1826	1846	1916	-
BARNSTAPLE, opp Rail Station 	-	-	-	-	0911	0941	past 11	41	1741	1811	1831	1851	1921	-
BARNSTAPLE, Bus Stn Stand G arr	-	-	-	-	0917	0947	each 17	47	1747	1817	1837	1857	1927	-
BARNSTAPLE, Bus Stn Stand G dep	-	0805	0830	0900	0923	0953	hour 23	53	-	1832	-	-	-	2002
BARNSTAPLE, Green Lanes	-	0808	0833	0903	0926	0956	26	56	-	1835	-	-	-	2005
CHIVENOR, Camp Gates	0715	0815	0840	0910	0935	1005	35	05	-	1843	-	-	-	2013
BRAUNTON, George Inn	0721	0821	0846	0916	0943	1013	43	13	-	1847	-	-	-	2017
KNOWLE	0725	0825	0850	0920	0947	1017	47	17	-	1851	-	-	-	2021
MULLACOTT CROSS	0733	0833	0858	0928	0955	1025	55	25	-	1857	-	-	-	2027
ILFRACOMBE, St James Place Gdns	0743	0843	0908	0938	1006	1036	06	36	-	1906	-	-	-	2036

CODE: + - NOT CHRISTMAS DAY, BOXING DAY OR NEW YEARS DAY** - STOPS CLOSE TO RAIL STATION**


WESTWARD HO! - BARNSTAPLE*Stagecoach 21*

Via Bideford

APPLEDORE - BARNSTAPLE - ILFRACOMBE*Stagecoach 21A*

Via Bideford, Braunton

Sunday & Public Holidays+ - continued

	21	21A	21	21A
APPLEDORE, Seagate Hotel	-	2035	-	2235
WESTWARD HO!, Youngaton Road	1935	-	2135	-
NORTHAM, Square	1942	-	2142	-
NORTHAM, Memorial	1943	2043	2143	2243
BIDEFORD, Quay Stop B arr	1950	2050	2150	2250
BIDEFORD, Quay Stop B dep	1956	2056	2156	2256
INSTOW, Anstey Way	2004	2104	2204	2304
FREMINGTON, New Inn	2012	2112	2212	2312
BICKINGTON, Garage	2016	2116	2216	2316
BARNSTAPLE, opp Rail Station 	2021	2121	2221	2321
BARNSTAPLE, Bus Stn Stand G arr	2027	2127	2227	2327
BARNSTAPLE, Bus Stn Stand G dep	-	2132	-	-
BARNSTAPLE, Green Lanes	-	2135	-	-
CHIVENOR, Camp Gates	-	2143	-	-
BRAUNTON, George Inn	-	2147	-	-
KNOWLE	-	2151	-	-
MULLACOTT CROSS	-	2157	-	-
ILFRACOMBE, St James Place Gdns	-	2206	-	-

CODE: + - NOT CHRISTMAS DAY, BOXING DAY OR NEW YEARS DAY - STOPS CLOSE TO RAIL STATION

Sunday & Public Holidays

Sunday & Public Holiday service to Croyde is not currently operating

This service is financially supported by Devon County Council

Unlimited travel throughout Devon by bus on one ticket!
Visit www.devon.gov.uk/travel for more details



Adult
£9.60

Family
£19.20
(up to 2 adults & 3 children*)

Child*
£6.40



*child is aged 5-15

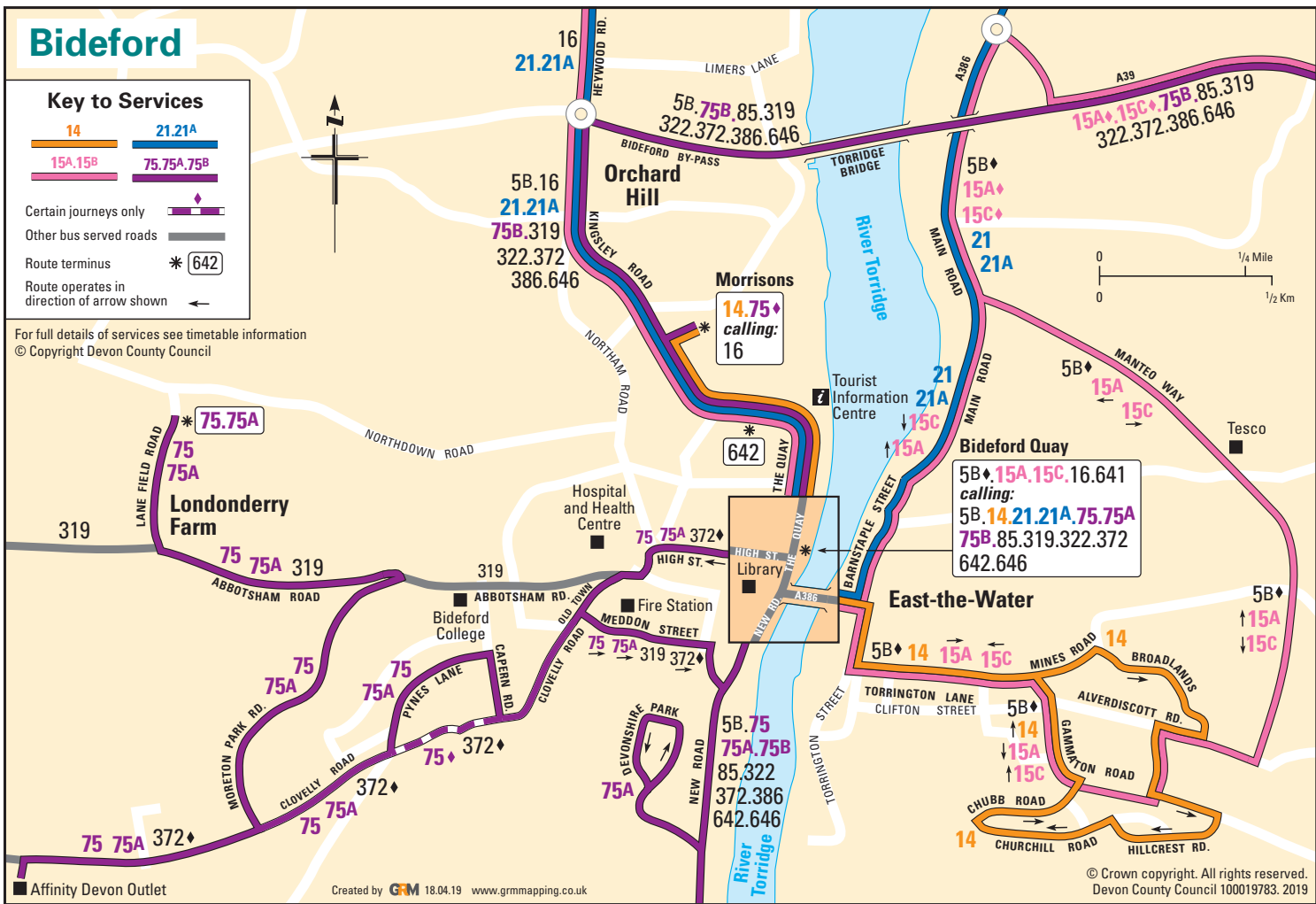

Your Passport to Devon

Bideford

Key to Services

- 14 21.21A
- 15A.15B 75.75A.75B
- Certain journeys only ↕
- Other bus served roads —
- Route terminus * 642
- Route operates in direction of arrow shown ←

For full details of services see timetable information
© Copyright Devon County Council



■ Affinity Devon Outlet

Barnstaple

Key to Services

- | | |
|--|--|
| | |
| | |
| | |
- Certain journeys only
- Other bus served roads
- Route terminus
- Route operates in direction of arrow shown
- Enhanced summer service or summer only service

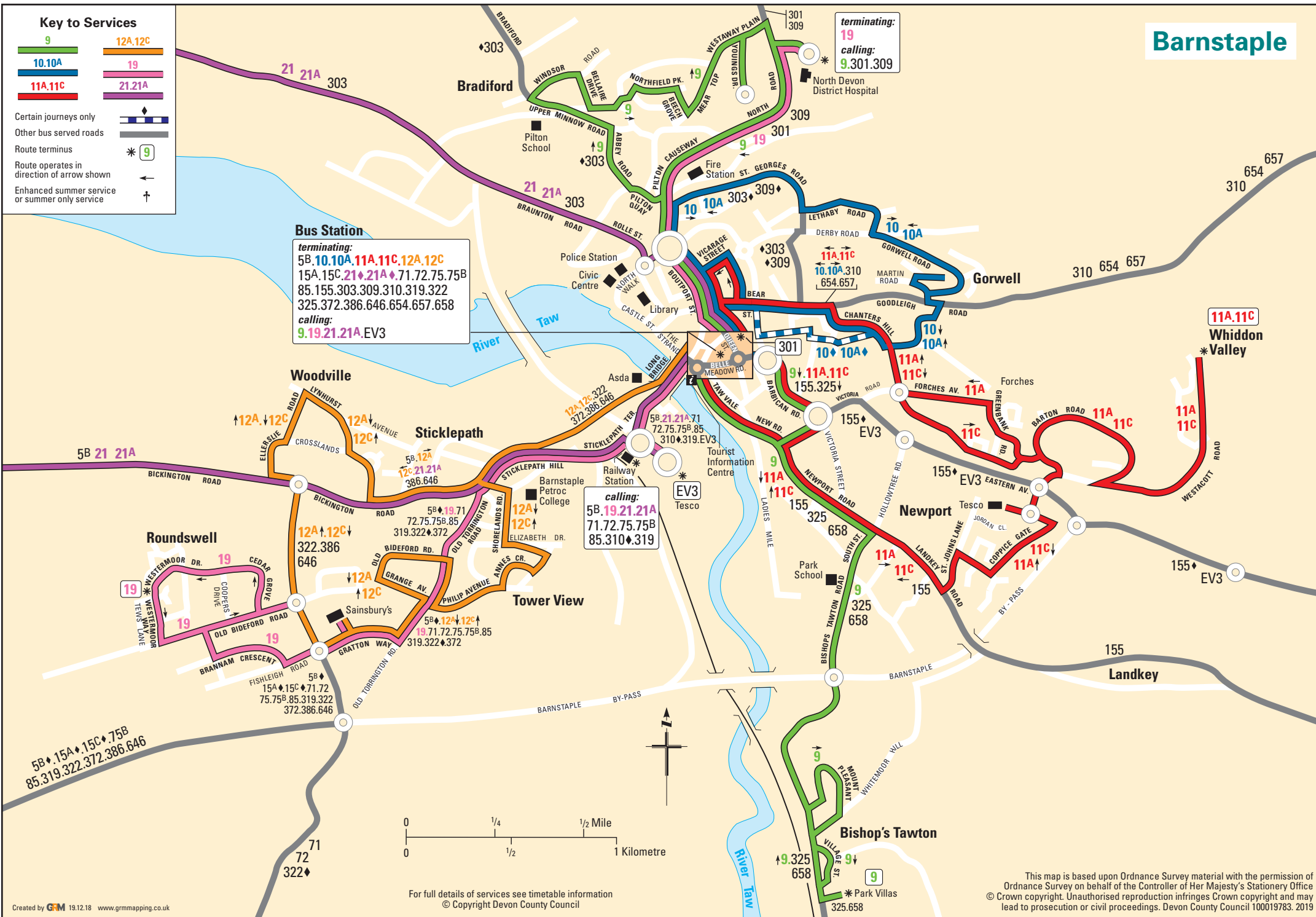
Bus Station

terminating:
 5B, 10, 10A, 11A, 11C, 12A, 12C
 15A, 15C, 21A, 21A, 71, 72, 75, 75B
 85, 155, 303, 309, 310, 319, 322
 325, 372, 386, 646, 654, 657, 658

calling:
 9, 19, 21, 21A, EV3

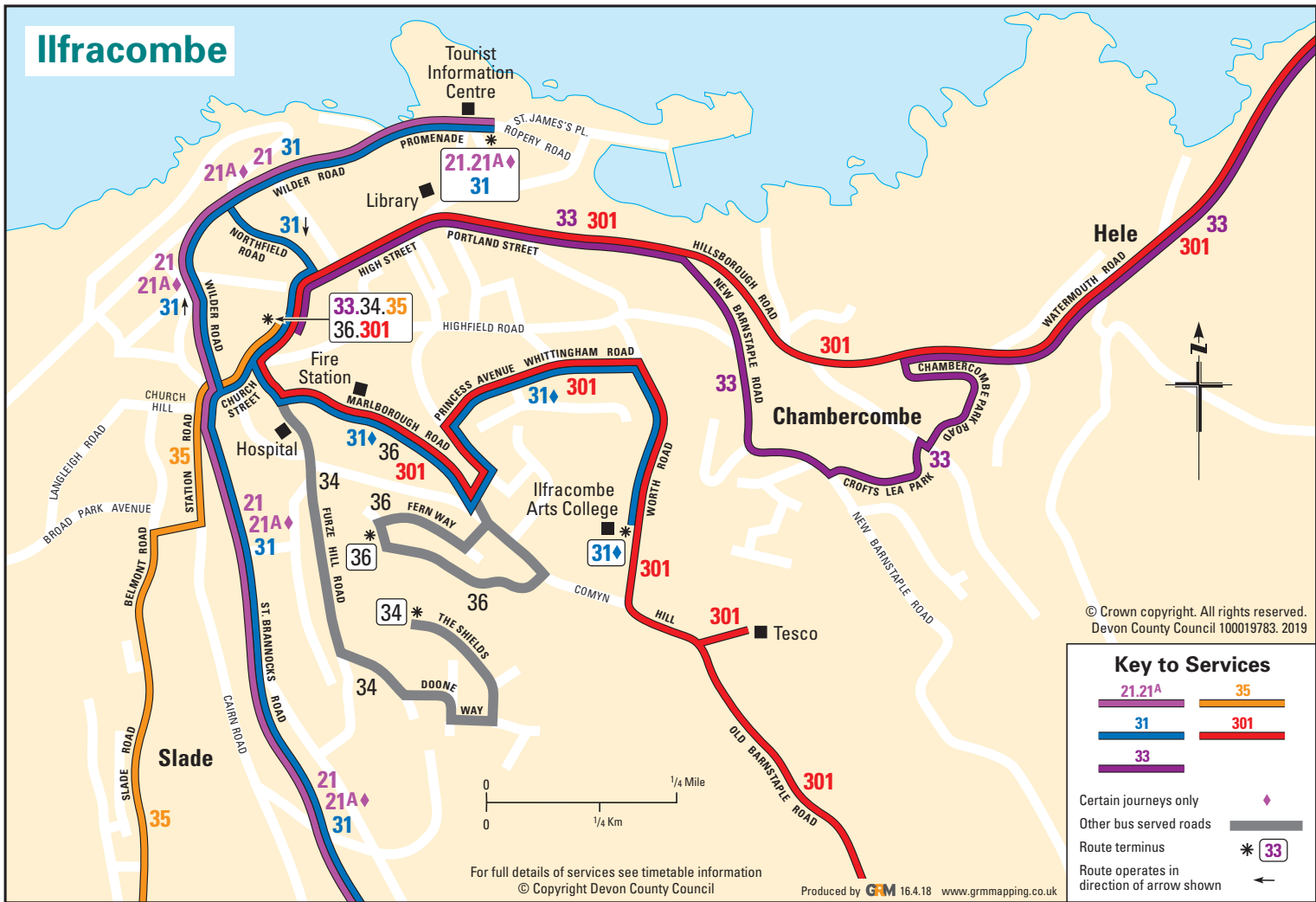
calling:
 5B, 19, 21, 21A
 71, 72, 75, 75B
 85, 310, 319

terminating:
 19
calling:
 9, 301, 309



This map is based upon Ordnance Survey material with the permission of Ordnance Survey on behalf of the Controller of Her Majesty's Stationery Office © Crown copyright. Unauthorised reproduction infringes Crown copyright and may lead to prosecution or civil proceedings. Devon County Council 100019783. 2019

Iffracombe



© Crown copyright. All rights reserved.
Devon County Council 100019783. 2019

Key to Services

- ◆ 21.21A
- ◆ 31
- ◆ 301
- ◆ 33
- ◆ 35

- Certain journeys only ◆
- Other bus served roads ◆
- Route terminus *
- Route operates in direction of arrow shown →

For full details of services see timetable information
© Copyright Devon County Council

Produced by **GRM** 16.4.18 www.grmmapping.co.uk

ILFRACOMBE - WOOLACOMBE Via Mullacott Cross, Mortehoe Filers Travel 31

Monday to Saturday (Except Public Holidays)

								SD	SSH		
ILFRACOMBE, St James Place Gardens	0745	0905	1005	1105	1205	1305	1405	-	1535	1635	1735
ILFRACOMBE, Academy	-	-	-	-	-	-	-	1530	-	-	-
ILFRACOMBE, High Street Garage	0750	0910	1010	1110	1210	1310	1410	1540	1540	1640	1740
MULLACOTT CROSS	0757	0917	1017	1117	1217	1317	1417	1547	1547	1647	1747
LEE CROSS	0801	0921	1021	1121	1221	1321	1421	1551	1551	1651	1751
GOLDEN COAST, Holiday Park	-	-	1023	-	1223	-	1423	1553	1553	1653	1753
MORTEHOE, Post Office	0807	0927	-	1127	-	1327	-	-	-	-	-
WOOLACOMBE, Sands	0814	0932	1028	1132	1228	1332	1428	1558	1558	1658	1758
MORTEHOE, Post Office	-	-	1036	-	1236	-	1436	1606	1606	1706	1806
MORTEHOE, Post Office	0807	0927	-	1127	-	1327	-	-	-	-	-
WOOLACOMBE, Sands	0814	0935	1029	1135	1229	1335	1429	1559	1659	1759	
MORTEHOE, Post Office	-	-	1036	-	1236	-	1436	1606	1706	1806	
GOLDEN COAST, Holiday Park	0819	0940	-	1140	-	1340	-	-	-	-	-
LEE CROSS	0821	0942	1042	1142	1242	1342	1442	1612	1712	1812	
MULLACOTT CROSS	0825	0946	1046	1146	1246	1346	1446	1616	1716	1816	
ILFRACOMBE, Academy	0840	-	-	-	-	-	-	-	-	-	-
ILFRACOMBE, Wilder Road	0847	0953	1053	1153	1253	1353	1453	1623	1723	1823	
ILFRACOMBE, St James Place Gardens	0852	0958	1058	1158	1258	1358	1458	1628	1728	1828	

CODE:

SD - SCHOOLDAYS ONLY

SSH - SATURDAYS THROUGHOUT, ALSO MONDAY TO FRIDAY DURING SCHOOL HOLIDAYS

This service is financially supported by Devon County Council

Sundays & Public Holiday

The Sunday & Public Holiday 31 service is not currently operating

**Tuesday and Friday (Except Public Holidays)**

ILFRACOMBE, High Street Lloyds Pharmacy	0930	1200	BERRYNARBOR, Church	0947	1217
CHAMBERCOMBE, Crofts Lea Park	0936	1206	WATERMOUTH, Castle	0952	1222
HELE, Bay Hotel	0938	1208	HELE, Bay Hotel	0956	1226
WATERMOUTH, Castle	0942	1212	CHAMBERCOMBE, Crofts Lea Park	0958	1228
BERRYNARBOR, Church	0947	1217	ILFRACOMBE, High Street Garage	1003	1233

This service is financially supported by Devon County Council

ILFRACOMBE - THE SHIELDS**Ilfracombe CTA 34****Tuesday & Friday only (Except Public Holidays)**

ILFRACOMBE, High Street Garage	1005	1235
ILFRACOMBE, The Shields	1010	1240
ILFRACOMBE, High Street opp Garage	1015	1245

*This service is financially supported by Devon County Council***ILFRACOMBE - LEE BAY via Slade****Ilfracombe CTA 35****Tuesday & Friday only (Except Public Holidays)**

ILFRACOMBE, High Street Garage	1020	1250	1420
LOWER SLADE, Saltmer Close	1027	1257	1427
HIGHER SLADE, Lincombe Cross	1032	1302	-
LEE BAY, Beach House	1038	1308	-


LEE BAY, Beach House	-	1040	1310
HIGHER SLADE, Lincombe Cross	-	1047	1317
LOWER SLADE, Saltmer Close	0922	1052	1322
ILFRACOMBE, High Street opp Garage	0927	1057	1327


*Certain journeys are financially supported by Devon County Council***ILFRACOMBE - FERN WAY****Ilfracombe CTA 36****Tuesday & Friday only (Except Public Holidays)**

ILFRACOMBE, High Street Garage	1105	1335
ILFRACOMBE, Fern Way	1110	1340
ILFRACOMBE, High Street opp Garage	1117	1347

This service is financially supported by Devon County Council

BARNSTAPLE - HOLSWORTHY Via Torrington**Stagecoach 71****BARNSTAPLE - SHEBBEAR Via Torrington****Stagecoach 72****Monday - Saturday (Except Public Holidays)**

	72	71	71	71	72	71	71 CD	72 CD	71 NCD	71 S	71 NS	71
BARNSTAPLE, Bus Station Stand I	0900	1100	1200	1300	1400	1500	-	1635	1635	1710	1710	1805
BARNSTAPLE, Rail Station 	0905	1105	1205	1305	1405	1505	-	1640	1642	1717	1717	1810
STICKLEPATH HILL, Petroc	-	-	-	-	-	-	1645	1644	1645	-	-	-
OLD TORRINGTON ROAD, Petroc	0908	1108	1208	1308	1408	1508	-	-	-	1720	1720	1813
ROUNDSWELL, Sainsburys	-	-	-	1311	1411	-	-	-	-	1723	1723	-
LOVACOTT	-	-	-	1318	1418	-	-	-	-	1730	1730	-
NEWTON TRACEY	0918	1118	1218	1321	1421	1518	1655	1654	1655	1733	1733	1823
ALVERDISCOTT	0922	1122	1222	1325	1425	1522	1659	1658	1659	1737	1737	1827
TORRINGTON, Dartington Fields	0931	1131	1231	1334	1434	1531	1708	1707	1707	1746	1746	1835
TORRINGTON, Church, stop A	0935	1135	1235	1338	1438	1535	1712	1711	1712	1750	1750	1840
TADDIPORT, Bridge	0940	-	-	-	1443	-	-	1716	-	-	1755	-
LANGTREE, Green Dragon	0949	-	-	-	1452	-	-	1725	-	-	1804	-
STIBB CROSS	0953	-	-	-	1456	-	-	1729	-	-	1808	-
SHEBBEAR, Square	1005	-	-	-	1508	-	-	1741	-	-	-	-
MILTON DAMEREL, Venn Green	-	-	-	-	-	-	-	-	-	-	1816	-
HOLSWORTHY BEACON, Shelter	-	-	-	-	-	-	-	-	-	-	1820	-
HOLSWORTHY, Church	-	-	-	-	-	-	-	-	-	-	1826	-

CODE: NCD - SATURDAYS THROUGHOUT, ALSO MONDAY TO FRIDAY IN BARNSTAPLE PETROC COLLEGE HOLIDAYS
 CD - OPERATES ON BARNSTAPLE PETROC COLLEGE DAYS ONLY NS - NOT SATURDAY
 S - SATURDAY ONLY  - STOPS CLOSE TO RAIL STATION

These services are financially supported by Devon County Council

HOLSWORTHY - BARNSTAPLE Via Torrington**Stagecoach 71****SHEBBEAR - BARNSTAPLE Via Torrington****Stagecoach 72****Monday - Saturday (Except Public Holidays)**

	71 NS	71 S	71 NCD	71 CD	72 CD	71	72	71	71	71	72	71
HOLSWORTHY, Library	0657	-	-	-	-	-	-	-	-	-	-	-
HOLSWORTHY BEACON	0703	-	-	-	-	-	-	-	-	-	-	-
MILTON DAMEREL, Venn Green	0707	-	-	-	-	-	-	-	-	-	-	-
SHEBBEAR, Square	-	-	-	-	0743	-	1013	-	-	-	1513	-
STIBB CROSS	0715	-	-	-	0755	-	1025	-	-	-	1525	-
LANGTREE, Green Dragon	0719	-	-	-	0759	-	1029	-	-	-	1529	-
TADDIPORT, Bridge	0729	-	-	-	0809	-	1039	-	-	-	1539	-
TORRINGTON, opposite Church, stop B	0737	0740	0815	0815	0815	0935	1045	1145	1245	1345	1545	1720
TORRINGTON, Dartington Fields	0741	0744	0819	0819	0819	0939	1049	1149	1249	1349	1549	1724
ALVERDISCOTT	0750	0753	0828	0828	0828	0948	1058	1158	1258	1358	1558	1729
NEWTON TRACEY, Hunters Inn	0754	0757	0832	0832	0832	0952	1102	1202	1302	1402	1602	1737
LOVACOTT	0756	0759	-	-	-	0954	-	-	1304	-	1604	-
ROUNDSWELL, Sainsburys	-	-	-	-	-	1004	1112	-	-	-	-	-
OLD TORRINGTON ROAD, Petroc	0807	0810	0845	0845	0845	1007	1115	1215	1315	1415	1615	1750
BARNSTAPLE, opp Rail Station	0810	0813	0848	-	0848	1010	1118	1218	1318	1418	1618	1753
BARNSTAPLE, Bus Station	0817	0820	0855	-	0855	1017	1125	1225	1325	1425	1625	1800

CODE: NS - NOT SATURDAY S - SATURDAY ONLY  - STOPS CLOSE TO RAIL STATION

CD - OPERATES ON BARNSTAPLE PETROC COLLEGE DAYS ONLY

NCD - SATURDAYS THROUGHOUT, ALSO MONDAY TO FRIDAY IN BARNSTAPLE PETROC COLLEGE HOLIDAYS


These services are financially supported by Devon County Council

For additional buses between Barnstaple, Stibb Cross & Holsworthy see service 85

For additional buses between Barnstaple and Torrington see services 5B & 75B




The National Bus Pass entitles the pass holder to free off peak travel on local buses anywhere in England. It is available to older people or those with certain disabilities. To find out whether you are eligible for a pass and how to apply:

 Call 01392 383688




www.devon.gov.uk/nationalbuspass

AFFINITY DEVON OUTLET - TORRINGTON**Stagecoach 75****Via Londonderry Farm, Bideford, Weare Giffard****AFFINITY DEVON OUTLET - TORRINGTON - OKEHAMPTON****Stagecoach 75A****Via Londonderry Farm, Bideford, Devonshire Park****BARNSTAPLE - BIDEFORD - TORRINGTON - OKEHAMPTON****Stagecoach 75B****Monday - Saturday (Except Public Holidays)**

	75A	75A SSH	75A SD	75A SD	75A	75	75	75	75A	75	75	75	75A	75	75A
BARNSTAPLE, Bus Stn Stand I	-	-	-	-	-	0930	-	-	-	-	-	-	-	-	-
BARNSTAPLE, Rail Station 	-	-	-	-	-	0934	-	-	-	-	-	-	-	-	-
LONDONDERRY FARM, Greenfield Close	-	0746	-	0746	0926	-	1026	-	1126	-	1226	-	1326	1426	1526
BIDEFORD, Moreton Park Road	-	0751	-	0751	0931	-	1031	-	1131	-	1231	-	1331	1431	1531
BIDEFORD, Affinity Devon Outlet	-	0758	-	0758	0938	1008	1038	1108	1138	1208	1238	1308	1338	1438	1538
BIDEFORD, Pynes Lane	-	0803	-	0803	0943	1013	1043	1113	1143	1213	1243	1313	1343	1443	1543
BIDEFORD, Quay Stop D	-	0810	-	0810	0950	1020	1050	1120	1150	1220	1250	1320	1350	1450	1550
BIDEFORD, Morrisons	-	-	-	-	-	1025	-	1125	-	1225	-	1325	-	-	-
BIDEFORD, Quay Stop A	-	0815	0815	0820	0955	-	1055	-	1155	-	1255	-	1355	1455	1555
DEVONSHIRE PARK	-	-	-	0825	1000	-	-	-	1200	-	-	-	1400	-	1600
LANDCROSS, Chapel	-	0820	0820	0830	1005	-	1100	-	1205	-	1300	-	1405	1500	1605
WEARE GIFFARD, Cyder Presse	-	0829	0829	-	-	-	1109	-	-	-	1309	-	-	1509	-
TORRINGTON, opposite Church, stop B	0605	0837	0837	0842	1017	-	1117	-	1217	-	1317	-	1417	1517	1617
TORRINGTON, Torrington School	-	0839	0839	0844	-	-	1119	-	-	-	1319	-	-	1519	1619
TORRINGTON, Dartington Fields	-	-	-	-	-	-	1121	-	-	-	1321	-	-	1521	1621
MERTON, Square	0617	0853	0853	-	1031	-	-	-	1231	-	-	-	1431	-	-
MEETH, Bull and Dragon	0624	0900	0900	-	1038	-	-	-	1238	-	-	-	1438	-	-
HATHERLEIGH, Market Car Park	0634	0910	0910	-	1048	-	-	-	1248	-	-	-	1448	-	-
FOLLY GATE, Crossways Inn	0643	0919	0919	-	1057	-	-	-	1257	-	-	-	1457	-	-
OKEHAMPTON, Waitrose	0650	0926	0926	-	1104	-	-	-	1304	-	-	-	1504	-	-
OKEHAMPTON, West St Stop A	-	0930	0930	-	1108	-	-	-	1308	-	-	-	1508	-	-
OKEHAMPTON, Moyses Meadow	-	0933	0933	-	1111	-	-	-	1311	-	-	-	1511	-	-

CODE: SSH - SATURDAYS THROUGHOUT, ALSO MONDAY TO FRIDAY IN SCHOOL HOLIDAYS SD - SCHOOLDAYS ONLY - STOPS CLOSE TO RAIL STATION**The section of route between Torrington and Okehampton is financially supported by Devon County Council****Certain journeys from Affinity Devon Outlet are financially supported by Devon County Council**

AFFINITY DEVON OUTLET - TORRINGTON**Stagecoach 75****Via Londonderry Farm, Bideford, Weare Giffard****AFFINITY DEVON OUTLET - TORRINGTON - OKEHAMPTON****Stagecoach 75A****Via Londonderry Farm, Bideford, Devonshire Park****BARNSTAPLE - BIDEFORD - TORRINGTON - OKEHAMPTON****Stagecoach 75B****Monday - Saturday (Except Public Holidays)**

	75	75 NS	75B	75	75	75
BARNSTAPLE, Bus Stn Stand I	-	-	1650	-	-	-
BARNSTAPLE, Rail Station 	-	-	1657	-	-	-
LONDONDERRY FARM, Greenfield Close	1626	-	-	1733	1826	-
BIDEFORD, Moreton Park Road	1632	-	-	1738	1831	-
BIDEFORD, Affinity Devon Outlet	1638	1645	-	1745	1838	-
BIDEFORD, Pynes Lane	1643	-	-	-	-	-
BIDEFORD, Quay Stop D	1650	1655	-	1755	1848	-
BIDEFORD, Morrisons	-	-	-	-	-	-
BIDEFORD, Quay Stop A	1655	-	1725	1800	1855	2015
DEVONSHIRE PARK	-	-	1730	-	-	-
LANDCROSS, Chapel	1700	-	1735	1805	1900	2020
WEARE GIFFARD, Cyder Presse	1709	-	-	1814	1909	-
TORRINGTON, opposite Church, stop B	1717	-	1747	1822	1917	2031
TORRINGTON, Torrington School	1719	-	-	1824	1919	2033
TORRINGTON, Dartington Fields	1721	-	-	1826	-	-
MERTON, Square	-	-	1801	-	-	-
MEETH, Bull and Dragon	-	-	1808	-	-	-
HATHERLEIGH, Market Car Park	-	-	1818	-	-	-
FOLLY GATE, Crossways Inn	-	-	1827	-	-	-
OKEHAMPTON, Waitrose	-	-	1834	-	-	-
OKEHAMPTON, West St Stop A	-	-	1838	-	-	-
OKEHAMPTON, Moyses Meadow	-	-	1841	-	-	-

CODE:  - STOPS CLOSE TO RAIL STATION NS - NOT SATURDAY

*The section of route between Torrington and Okehampton is financially supported by Devon County Council
 Certain journeys from Affinity Devon Outlet are financially supported by Devon County Council*

TORRINGTON - AFFINITY DEVON OUTLET**Stagecoach 75****Via Weare Giffard, Bideford, Londonderry Farm****OKEHAMPTON - TORRINGTON - AFFINITY DEVON OUTLET****Stagecoach 75A****Via Devonshire Park, Bideford, Londonderry Farm****OKEHAMPTON - TORRINGTON - BIDEFORD - BARNSTAPLE****Stagecoach 75B****Monday - Saturday (Except Public Holidays)**

	75	75B	75 NS	75	75	75A	75	75	75	75A	75	75	75A	75 SD	75 SSH
OKEHAMPTON, Moyses Meadow	-	-	-	-	-	0933	-	-	-	1133	-	-	1333	-	-
OKEHAMPTON, West St Stop B	-	-	-	-	-	0938	-	-	-	1138	-	-	1338	-	-
OKEHAMPTON, Market Street	-	0700	-	-	-	0943	-	-	-	1143	-	-	1343	-	-
FOLLY GATE, Crossways Inn	-	0705	-	-	-	0949	-	-	-	1149	-	-	1349	-	-
HATHERLEIGH, Market St Car Park	-	0716	-	-	-	1000	-	-	-	1200	-	-	1400	-	-
MEETH, Bull and Dragon	-	0726	-	-	-	1010	-	-	-	1210	-	-	1410	-	-
MERTON, Square	-	0735	-	-	-	1019	-	-	-	1219	-	-	1419	-	-
TORRINGTON, Dartington Fields	-	-	-	0923	-	-	-	1123	-	-	-	1323	-	1523	1523
TORRINGTON, Torrington School	0701	-	-	-	-	-	-	-	-	-	-	-	-	1527	-
TORRINGTON, Burwood Estate	-	-	-	0927	-	-	-	1127	-	-	-	1327	-	-	1527
TORRINGTON, Church, stop A	0705	0748	-	0931	-	1033	-	1131	-	1233	-	1331	1433	1531	1531
WEARE GIFFARD, Cyder Presse	-	0757	-	0940	-	-	-	1140	-	-	-	1340	-	1540	1540
LANDCROSS, Chapel	0715	0806	-	0949	-	1043	-	1149	-	1243	-	1349	1443	1549	1549
DEVONSHIRE PARK	-	-	-	-	-	1048	-	-	-	1248	-	-	1448	-	-
BIDEFORD, Quay Stop D	0720	0811	-	0954	-	1054	-	1154	-	1254	-	1354	1454	1554	1554
BIDEFORD, Morrisons	-	-	-	-	1025	-	1125	-	1225	-	1325	-	-	-	-
BIDEFORD, Quay Stop B	0725	-	0845	1000	1030	1100	1130	1200	1230	1300	1330	1400	1500	1600	1600
BIDEFORD, Pynes Lane	-	-	-	1006	1036	1106	1136	1206	1236	1306	1336	1406	1506	1606	1606
BIDEFORD, Affinity Devon Outlet	0735	-	0855	1015	1045	1115	1145	1215	1245	1315	1345	1415	1515	1615	1615
BIDEFORD, Moreton Park Road	0739	-	-	1019	-	1119	-	1219	-	1319	-	1419	1519	1619	1619
LONDONDERRY FARM, Greenfield Close	0745	-	-	1025	-	1125	-	1225	-	1325	-	1425	1525	1625	1625
BARNSTAPLE, opp Rail Station	-	0835	-	-	-	-	-	-	-	-	1415	-	-	-	-
BARNSTAPLE, Bus Station Stand 1	-	0841	-	-	-	-	-	-	-	-	1420	-	-	-	-

CODE:  - STOPS CLOSE TO RAIL STATION NS - NOT SATURDAY SD - SCHOOLDAYS ONLY

SSH - SATURDAYS THROUGHOUT, ALSO MONDAY - FRIDAY DURING SCHOOL HOLIDAYS

The section of route between Okehampton and Torrington is financially supported by Devon County Council***Certain journeys to Affinity Devon Outlet are financially supported by Devon County Council***

TORRINGTON - AFFINITY DEVON OUTLET*Stagecoach 75*

Via Weare Giffard, Bideford, Londonderry Farm

OKEHAMPTON - TORRINGTON - AFFINITY DEVON OUTLET*Stagecoach 75A*


Via Devonshire Park, Bideford, Londonderry Farm

TORRINGTON - BIDEFORD - BARNSTAPLE*Stagecoach 75B***Monday - Saturday (Except Public Holidays)**

	75 SD	75 NS	75A	75	75	75	75B
OKEHAMPTON, Moyses Meadow	-	-	-	-	-	1845	-
OKEHAMPTON COLLEGE	-	-	1540	-	-	-	-
OKEHAMPTON, West St Stop B	-	-	-	-	-	1850	-
OKEHAMPTON, Market Street	-	-	1550	-	-	1855	-
FOLLY GATE, Crossways Inn	-	-	1556	-	-	1901	-
HATHERLEIGH, Market St Car Park	-	-	1607	-	-	1912	-
MEETH, Bull and Dragon	-	-	1617	-	-	1922	-
MERTON, Square	-	-	1626	-	-	1931	-
TORRINGTON, Dartington Fields	-	-	-	1723	1827	-	-
TORRINGTON, Burwood Estate	-	-	-	1727	1831	-	-
TORRINGTON, Church, stop A	1537	-	1640	1731	1835	1945	2305
WEARE GIFFARD, Cyder Presse	-	-	-	1740	-	-	-
LANDCROSS, Chapel	1547	-	1650	1749	-	1955	2315
DEVONSHIRE PARK	-	-	1655	-	-	-	-
BIDEFORD, Quay Stop D	1554	-	1701	1754	-	2000	2320
BIDEFORD, Quay Stop B	-	1630	1707	1800	-	-	2325
BIDEFORD, Pynes Lane	-	1636	1713	1806	-	-	-
BIDEFORD, Affinity Devon Outlet	-	1645	1722	1815	-	-	-
BIDEFORD, Moreton Park Road	-	-	1726	1819	-	-	2331
LONDONDERRY FARM, Greenfield Close	-	-	1732	1825	-	-	-
BARNSTAPLE, opp Rail Station	-	-	-	-	-	-	2352
BARNSTAPLE, Bus Stn Stand I	-	-	-	-	-	-	2357

CODE:  - STOPS CLOSE TO RAIL STATION SD - SCHOOLDAYS ONLY NS - NOT SATURDAY*The section of route between Okehampton and Torrington is financially supported by Devon County Council**Certain journeys from Affinity Devon Outlet are financially supported by Devon County Council*

Monday - Saturday (Except Public Holidays)

	NS	1055	1355	CD	NCH	71★ NS
BARNSTAPLE, Bus Station Stand K	0825	1055	1355	1635	1645	1710
BARNSTAPLE, Rail Station 	0830	1100	1400	1640	1650	1717
PETROC Old Sticklepath Hill	0831	1101	1401	1645	1651	1720
GRATTON WAY	0834	1104	1404	1648	1654	-
BIDEFORD, Quay Stop A	0850	1120	1420	1710	1710	-
LANDCROSS, Chapel	0855	1125	1425	1715	1715	-
MONKLEIGH	0900	1130	1430	1720	1720	-
FRITHELSTOCK STONE, Stone Farm	0904	1134	1434	1724	1724	-
STIBB CROSS	0910	1140	1440	1730	1730	1808
MILTON DAMEREL, Venn Green	0918	1148	1448	1738	1738	1816
HOLSWORTHY BEACON	0922	1152	1452	1742	1742	1820
HOLSWORTHY, Community Hospital	0928	1158	1458	1748	1748	1822
HOLSWORTHY, Church	0931	1201	1501	1753	1753	1826
HOLSWORTHY, Waitrose	0935	1205	1505	-	-	-
PYWORTHY	-	-	-	1759	1759	-
BRIDGERULE	-	-	-	1807	1807	-
STRATTON Hillhead	-	-	-	1817	1817	-
BUDE Strand	-	-	-	1822	1822	-

CODE:

 - STOPS CLOSE TO RAIL STATION


★- DEPARTS FROM STAND I

CD - OPERATES ON BARNSTAPLE PETROC COLLEGE DAYS ONLY

NS - NOT SATURDAY

NCH - SATURDAY THROUGHOUT, ALSO MONDAY TO FRIDAY DURING PETROC COLLEGE HOLS


This service is financially supported by Devon County Council




Make a connection, wherever you are

Door to door journey planning by public transport


Download the TravelineSW app



Available on the App Store





Available on Google Play



traveline
south west
www.travelinesw.com

Monday - Saturday (Except Public Holidays)

	71					
	NS	NS	NS	S		
BUDE Strand	-	0650	-	0907	-	-
STRATTON Hillhead	-	0655	-	0912	-	-
BRIDGERULE	-	0705	-	0922	-	-
PYWORTHY	-	0714	-	0930	-	-
HOLSWORTHY, Waitrose	-	-	0935	-	1205	1505
HOLSWORTHY, Library	0657	0730	0940	0940	1210	1510
HOLSWORTHY, Community Hospital 	-	0733	0943	0943	1213	1513
HOLSWORTHY BEACON	0703	0741	0949	0949	1219	1519
MILTON DAMEREL, Venn Green	0707	0745	0953	0953	1223	1523
STIBB CROSS	0715	0753	1001	1001	1231	1531
FRITHELSTOCK STONE, Stone Farm	-	0759	1007	1007	1237	1537
MONKLEIGH, Garage	-	0803	1011	1011	1241	1541
LANDCROSS, Chapel	-	0808	1016	1016	1246	1546
BIDEFORD, Quay Stop D	-	0815	1023	1023	1253	1553
OLD TORRINGTON RD, Petroc	0807	0840	1038	1038	1308	1608
BARNSTAPLE, opp Rail Station 	0810	0843	1041	1041	1311	1611
BARNSTAPLE, Bus Station	0817	0850	1048	1048	1316	1618

CODE:  - STOPS CLOSE TO RAIL STATION  - STOPS CLOSE TO HOSPITAL
 NS - NOT SATURDAY S - SATURDAY ONLY

This service is financially supported by Devon County Council








Wherever you're going today....

visit www.devon.gov.uk/travel

for travel tips and information on getting around Devon including up to date timetables and our interactive bus map!

BARNSTAPLE - EXETER Via Tiverton, South Molton**Stagecoach 155**

ROUTE INTO EXETER: COWLEY BRIDGE ROAD, New North Road, Longbrook Street, York Road, Bampfylde Street, Cheeke Street, PARIS STREET.

Monday - Saturday (Except Public Holidays)

BARNSTAPLE, Bus Station Stand H	0600	0635	NCD	CD	CD	SD	SSH	0915	1015	1115	1215	1315	NS		
			0705	0705	0715	0800	0805						1345	1415	1515
LANDKEY, Bakery Way Top	-	-	0717	0717	-	0812	0817	0926	1026	1126	1226	1326	1356	1426	1526
LANDKEY, The Bridge	-	-	0719	0719	-	0813	0819	0928	1028	1128	1228	1328	1358	1428	1528
SWIMBRIDGE, Hooda Close	-	-	-	-	-	-	-	-	1032	-	1232	-	-	1432	-
SWIMBRIDGE, Station Hill Lay-by	-	-	0723	0723	-	0817	0822	0932	1034	1132	1234	1332	1402	1434	1532
FILLEIGH, School	-	-	0730	0730	-	0825	0829	0939	1039	1139	1239	1339	1409	1439	1539
HILL, Norbord Factory	-	-	0739	0739	-	-	-	-	-	-	-	-	-	-	-
SOUTH MOLTON, Broad Street arr	0620	0655	0748	0748	0735	0833	0836	0946	1046	1146	1246	1346	1420	1446	1546
SOUTH MOLTON, Broad Street dep	0620	0700	0750	0750	0735	0836	0837	0950	1046	1150	1246	1350	1420	1446	1550
S.MOLTON COMMUNITY COLLEGE	-	-	-	-	-	0841	-	-	-	-	-	-	-	-	-
SOUTH MOLTON, Mill on the Mole	-	-	-	-	-	-	0840	-	1049	-	1249	-	1423	1449	-
NORTH MOLTON, The Bridge	-	-	-	-	0750	-	-	-	-	-	-	-	-	-	-
ALSWEAR, Butchers Arms	0625	0705	0755	0755	-	-	-	0955	-	1155	-	1355	-	-	1555
MESHAW, Garage	0631	0711	0801	0801	-	-	-	1001	-	1201	-	1401	-	-	1601
WITHERIDGE, The Mitre Inn	0643	0723	0813	0813	-	-	-	1013	-	1213	-	1413	-	-	1613
NOMANSLAND, Mount Pleasant Inn	0649	0729	0819	0819	-	-	-	1019	-	1219	-	1419	-	-	1619
CRUWYS MORCHARD, Page's Cross	0654	0734	0824	0824	-	-	-	1024	-	1224	-	1424	-	-	1624
WITHELEIGH, Post Box	0700	0740	0830	0830	-	-	-	1030	-	1230	-	1430	-	-	1630
TIVERTON, Petroc College	-	-	-	0840	-	-	-	-	-	-	-	-	-	-	-
TIVERTON, Bus Station Stand 5 arr	0710	0750	0840	0845	-	-	-	1040	-	1240	-	1440	-	-	1640
TIVERTON, Bus Station Stand 5 dep	0715	0755	-	-	-	-	-	1042	-	1242	-	1442	-	-	1645
BICKLEIGH, Bridge	0724	0804	-	-	-	-	-	1051	-	1251	-	1451	-	-	1654
RUFFWELL HOTEL	0731	0811	-	-	-	-	-	1058	-	1258	-	1458	-	-	1701
REWE, Church	0734	0814	-	-	-	-	-	1101	-	1301	-	1501	-	-	1704
STOKE CANON, Shelter	0737	0817	-	-	-	-	-	1104	-	1304	-	1504	-	-	1707
COWLEY BRIDGE	0742	0822	-	-	-	-	-	1109	-	1309	-	1509	-	-	1712
EXETER, Paris Street	0758	0838	-	-	-	-	-	1124	-	1324	-	1523	-	-	1723

CODE: CD - COLLEGE DAYS ONLY SD - SCHOOLDAYS ONLY NS - NOT SATURDAY
 NCD - SATURDAYS THROUGHOUT, ALSO MONDAY TO FRIDAY IN COLLEGE HOLIDAYS
 SSH - SATURDAYS THROUGHOUT, ALSO MONDAY TO FRIDAY IN SCHOOL HOLIDAYS

The section of route between Barnstaple and Tiverton is financially supported by Devon County Council

Monday - Saturday (Except Public Holidays) - continued

	CD	CD	NCD					
ROUNDSWELL, Petroc College	-	1645	1645	-	-	-	-	-
BARNSTAPLE, Petroc College	-	1650	1650	-	-	-	-	-
BARNSTAPLE, Bus Station Stand H	1545	1700	1700	1700	1715	1735	1815	1915
LANDKEY, Bakery Way Top	1556	-	1711	1711	1726	1746	1826	1926
LANDKEY, The Bridge	1558	-	1713	1713	1728	1748	1828	1928
SWIMBRIDGE, Hooda Close	1604	-	-	-	-	-	-	-
SWIMBRIDGE, Station Hill Lay-by	1606	-	1717	1717	1732	1752	1832	1932
FILLEIGH, School	1609	-	1724	1724	1739	1759	1839	1939
SOUTH MOLTON, Broad Street arr	1616	1720	1731	1731	1746	1806	1846	1946
SOUTH MOLTON, Broad Street dep	1616	1720	1735	1735	1746	1810	1850	1946
SOUTH MOLTON, Mill on the Mole	1619	-	-	-	1749	-	-	1949
NORTH MOLTON, The Bridge	-	1735	-	-	-	-	-	-
ALSWEAR, Butchers Arms	-	-	1740	1740	-	1815	1855	-
MESHAW, Garage	-	-	1746	1746	-	1821	1901	-
WITHERIDGE, The Mitre Inn	-	-	1758	1758	-	1833	1913	-
NOMANSLAND, Mount Pleasant Inn	-	-	1804	1804	-	1839	1919	-
CRUWYS MORCHARD, Page's Cross	-	-	1809	1809	-	1844	1924	-
WITLEIGH, Post Box	-	-	1815	1815	-	1850	1930	-
TIVERTON, Bus Station Stand 5 arr	-	-	1825	1825	-	1900	1939	-
TIVERTON, Bus Station Stand 5 dep	-	-	1830	1830	-	-	1940	-
BICKLEIGH, Bridge	-	-	1839	1839	-	-	1949	-
RUFFWELL HOTEL	-	-	1846	1846	-	-	1955	-
REWE, Church	-	-	1849	1849	-	-	1958	-
STOKE CANON, Shelter	-	-	1852	1852	-	-	2001	-
COWLEY BRIDGE	-	-	1857	1857	-	-	2006	-
EXETER, Paris Street	-	-	1908	1908	-	-	2015	-

CODE: CD - COLLEGE DAYS ONLY

NCD - SATURDAYS THROUGHOUT, ALSO MONDAY TO FRIDAY IN COLLEGE HOLIDAYS

The section of route between Barnstaple and Tiverton is financially supported by Devon County Council

EXETER - BARNSTAPLE Via Tiverton, South Molton

Stagecoach 155

ROUTE IN EXETER: Paris Street, New North Road, COWLEY BRIDGE ROAD

Monday - Saturday (Except Public Holidays)

			NCD	CD	CD								NS	SSH
EXETER, Paris Street	-	-	-	-	-	-	-	0830	-	1000	-	1200	-	-
COWLEY BRIDGE	-	-	-	-	-	-	-	0836	-	1006	-	1206	-	-
STOKE CANON, Inn	-	-	-	-	-	-	-	0841	-	1011	-	1211	-	-
REWE, School	-	-	-	-	-	-	-	0844	-	1014	-	1214	-	-
RUFFWELL HOTEL	-	-	-	-	-	-	-	0847	-	1017	-	1217	-	-
BICKLEIGH, Bridge	-	-	-	-	-	-	-	0854	-	1024	-	1224	-	-
TIVERTON, Bus Station Stand 5 arr	-	-	-	-	-	-	-	0907	-	1037	-	1237	-	-
TIVERTON, Bus Station Stand 5 dep	-	-	0715	0715	-	-	-	0915	-	1045	-	1245	-	-
WITLEIGH, Post Box	-	-	0725	0725	-	-	-	0925	-	1055	-	1255	-	-
CRUWYS MORCHARD, Page's Cross	-	-	0730	0730	-	-	-	0930	-	1100	-	1300	-	-
NOMANSLAND, Mount Pleasant Inn	-	-	0735	0735	-	-	-	0935	-	1105	-	1305	-	-
WITHERIDGE, The Mitre Inn	-	-	0740	0740	-	-	-	0940	-	1110	-	1310	-	-
MESHAW, Garage	-	-	0750	0750	-	-	-	0950	-	1120	-	1320	-	-
ALSWEAR, Butchers Arms	-	-	0755	0755	-	-	-	0955	-	1125	-	1325	-	-
NORTH MOLTON, The Bridge	-	-	-	-	0755	-	-	-	-	-	-	-	-	-
SOUTH MOLTON, Mill On The Mole	0645	-	-	-	-	0851	0930	-	-	1051	-	1251	-	1426 1451
S.MOLTON COMMUNITY COLLEGE	-	-	-	-	-	-	-	-	-	-	-	-	-	-
SOUTH MOLTON, King Street arr	0650	-	0801	0801	0810	0856	0935	1001	1056	1131	1256	1331	1431	1455
SOUTH MOLTON, King Street dep	0650	0720	0805	0805	-	0900	0935	1005	1100	1135	1300	1335	1435	1455
FILLEIGH, School	0657	0727	0812	0812	-	0907	0942	1012	1107	1142	1307	1342	1442	1502
SWIMBRIDGE, Hooda Close	-	-	-	-	-	0917	-	-	1117	-	1317	-	-	-
SWIMBRIDGE, Village Hall	0704	0734	0819	0819	-	0919	0949	1019	1119	1149	1319	1349	1449	1509
LANDKEY, Bridge	0708	0738	0823	0823	-	0923	0953	1023	1123	1153	1323	1353	1453	1513
LANDKEY, Bottom Of Bakery Way	0710	0740	0825	0825	-	0925	0955	1025	1125	1155	1325	1355	1455	1515
BARNSTAPLE, Bus Station	0723	0753	0835	0835	0835	0939	1009	1039	1139	1209	1339	1409	1509	1529
BARNSTAPLE, Petroc College	-	-	-	0845	0840	-	-	-	-	-	-	-	-	-
ROUNDSWELL, Petroc College	-	-	-	0850	0845	-	-	-	-	-	-	-	-	-

CODE:

CD - COLLEGE DAYS ONLY

NS - NOT SATURDAY

NCD - SATURDAYS THROUGHOUT, ALSO MONDAY TO FRIDAY IN COLLEGE HOLIDAYS

SSH - SATURDAYS THROUGHOUT, ALSO MONDAY TO FRIDAY IN SCHOOL HOLIDAYS

The section of route between Tiverton and Barnstaple is financially supported by Devon County Council

Monday - Saturday (Except Public Holidays) - continued

	SD	SSH	SD	SD	SSH	CD	NS	S		
EXETER, Paris Street	1400	-	-	-	1600	1600	-	1705	1720	1915
COWLEY BRIDGE	1406	-	-	-	1608	1608	-	1713	1728	1921
STOKE CANON, Inn	1411	-	-	-	1613	1613	-	1718	1733	1926
REWE, School	1414	-	-	-	1616	1616	-	1721	1736	1929
THORVERTON, Bullens Close	-	-	-	-	-	-	-	1729	-	-
RUFFWELL HOTEL	1417	-	-	-	1619	1619	-	1732	1739	1932
SILVERTON, Square	-	-	-	-	-	-	-	1740	-	1936
BICKLEIGH, Bridge	1424	-	-	-	1626	1626	-	1748	1746	1944
TIVERTON, Bus Station Stand 5 arr	1437	-	-	-	1637	1637	-	1759	1757	1954
TIVERTON, Bus Station Stand 5 dep	1445	-	-	-	1640	1645	-	1805	1805	2000
TIVERTON, Petroc College	-	-	-	-	1645	-	-	-	-	-
WITHLEIGH, Post Box	1455	-	-	-	1655	1655	-	1815	1815	2010
CRUWYS MORCHARD, Page's Cross	1500	-	-	-	1700	1700	-	1820	1820	2015
NOMANSLAND, Mount Pleasant Inn	1505	-	-	-	1705	1705	-	1825	1825	2020
WITHERIDGE, The Mitre Inn	1510	-	-	-	1710	1710	-	1830	1830	2025
MESHAW, Garage	1520	-	-	-	1720	1720	-	1840	1840	2035
ALSWEAR, Butchers Arms	1525	-	-	-	1725	1725	-	1845	1845	2040
NORTH MOLTON, The Bridge	-	-	-	-	-	-	1740	-	-	-
SOUTH MOLTON, Mill On The Mole	-	-	1620	1625	-	-	-	-	-	-
S.MOLTON COMMUNITY COLLEGE	-	1540	-	-	-	-	-	-	-	-
SOUTH MOLTON, King Street arr	1531	-	1625	1630	1731	1731	1800	1851	1851	2046
SOUTH MOLTON, King Street dep	1535	-	1625	1630	1735	1735	1800	1855	1855	2050
HILL, Norbord Factory	-	-	1637	1637	-	-	-	-	-	-
FILLEIGH, School	1542	1550	-	1642	1742	1742	1807	1902	1902	2057
SWIMBRIDGE, Village Hall	1549	1557	1644	1649	1749	1749	1814	1909	1909	2104
LANDKEY, Bridge	1553	1601	1648	1653	1753	1753	1818	1913	1913	2108
LANDKEY, Bottom Of Bakery Way	1555	1603	1650	1655	1755	1755	1820	1915	1915	2110
BARNSTAPLE, Bus Station	1609	1617	1704	1709	1809	1809	1834	1925	1925	2120

CODE:

SD - SCHOOLDAYS ONLY

CD - COLLEGE DAYS ONLY

SSH - SATURDAYS THROUGHOUT, ALSO MONDAY TO FRIDAY IN SCHOOL HOLIDAYS

NS - NOT SATURDAY

S - SATURDAY ONLY

The section of route between Tiverton and Barnstaple is financially supported by Devon County Council

CRIMP - BUDE Via Bridgerule, Holsworthy**Transport for Cornwall 216****Wednesday Only (Except Public Holidays)**

CRIMP, opp Garage	1011
KILKHAMPTON, opp North Close	1014
KILKHAMPTON, The Square	1015
GRIMSCOTT	1021
RED POST	1023
BRIDGERULE, Bridge Inn	1029
PYWORTHY, Molesworth Arms	1037
HOLSWORTHY, Library	1044
STRATTON, opp Berkeley Close	1059
BUDE, The Strand	1107

BUDE, The Strand	1255
STRATTON, opp Berkeley Close	1303
HOLSWORTHY, Church	1316
PYWORTHY, Molesworth Arms	1323
BRIDGERULE, Bridge Inn	1331
GRIMSCOTT	1339
KILKHAMPTON, The Square	1346
KILKHAMPTON, North Close	1347
CRIMP, opp Garage	1351

*This service receives partial financial support from Devon County Council***WARBSTOW - HOLSWORTHY Via Whitstone****Transport for Cornwall 372****Wednesday Only (Except Public Holidays)**

WARBSTOW, Bus Shelter	0915
JACOBSTOW, Village Hall	0928
WHITSTONE, Paradise Park	0946
NORTH TAMERTON, Victory Road	0953
PYWORTHY, Molesworth Arms	1004
HOLSWORTHY, Manor Car Park	1011

HOLSWORTHY, Manor Car Park	1307
PYWORTHY, Village Hall	1314
NORTH TAMERTON, Village Hall	1325
WHITSTONE, Bus Shelter	1332
JACOBSTOW, Village Hall	1350
WARBSTOW, Bus Shelter	1403

Monday - Friday

This service is not currently operating



BARNSTAPLE - COMBE MARTIN

Filers Travel 301

Via Muddiford, Ilfracombe

Monday to Saturday (Except Public Holidays)

	SD	SSH						SSH	SD		D			
BARNSTAPLE PETROC COLLEGE	-	-	-	-	-	-	-	-	-	-	1645	-	-	
BARNSTAPLE, Rail Station	-	-	-	-	0850	-	1150	-	-	-	1650	-	-	
BARNSTAPLE, Bus Station Stand F	-	-	-	-	0900	1100	1200	1400	1500	1500	1530	1700	1745	1815
N DEVON HOSPITAL, Main Entrance	-	-	-	-	0909	1109	1209	1409	1509	1509	1539	1709	1754	1824
MUDDIFORD	-	-	-	-	0914	1114	1214	1414	1514	1514	1544	1714	1759	1829
ILFRACOMBE, Tesco	-	-	-	-	0932	1132	1232	1432	1532	1532	1602	1732	1817	1847
ILFRACOMBE, Worth Road	-	-	-	-	0936	1136	1236	1436	1536	1536	1606	1736	1821	1851
LOWER SLADE Saltmer Close	-	-	-	-	-	-	-	-	-	1545	-	-	-	-
ILFRACOMBE, High St, opp Garage	0700	0725	0725	0845	0945	1145	1245	1445	1545	1555	1615	1745	1830	1900
HELE HOTEL	0706	0731	0731	0852	0952	1152	1252	1452	1552	1602	1622	1752	1837	-
WATERMOUTH CASTLE	0710	0735	0735	0856	0956	1156	1256	1456	1556	1606	1626	1756	1841	-
BERRYNARBOR CORNER	0712	0737	0737	0858	0958	1158	1258	1458	1558	1608	1628	1758	1843	-
COMBE MARTIN, Seaside	0715	0740	0740	0902	1002	1202	1302	1502	1602	1612	1632	1802	1847	-
COMBE MARTIN, Holdstone Way	0722	0747	0747	0909	1009	1209	1309	1509	1609	1619	1639	1809	1854	-
COMBE MARTIN, Wildlife Park+	-	0752	-	0914	1014	1214	1314	1514	1614	1624	-	-	-	-

ADDITIONAL JOURNEY (SCHOOLDAYS) - 0825 SLADE VALLEY - ILFRACOMBE ACADEMY

CODE: D - SERVES PETROC COLLEGE ON COLLEGE DAYS ONLY SD - SCHOOLDAYS ONLY
SSH - SATURDAYS THROUGHOUT, ALSO MONDAY TO FRIDAY DURING SCHOOL HOLIDAYS

+ SERVES COMBE MARTIN WILDLIFE PARK WHEN PARK OPEN. 1500 FROM BARNSTAPLE ALSO SERVES IT SCHOOLDAYS.


 - STOPS CLOSE TO RAIL STATION

 - STOPS CLOSE TO HOSPITAL

This service is financially supported by Devon County Council



The National Bus Pass entitles the pass holder to free off peak travel on local buses anywhere in England. It is available to older people or those with certain disabilities. To find out whether you are eligible for a pass and how to apply:

 Call 01392 383688





www.devon.gov.uk/nationalbuspass

COMBE MARTIN - BARNSTAPLE

Filers Travel 301

Via Ilfracombe, Muddiford

Monday to Saturday (Except Public Holidays)

	D	SD	SSH											X
COMBE MARTIN, Wildlife Park+	-	0754	-	-	0925	1025	1225	1325	1525	1630	-	-	-	-
COMBE MARTIN, Holdstone Way	0724	0759	0759	-	0930	1030	1230	1330	1530	1635	1645	-	1810	1855
COMBE MARTIN, Royal Marine	0730	0805	0805	-	0936	1036	1236	1336	1536	1641	1651	-	1815	1900
BERRYNARBOR CORNER	0734	0809	0809	-	0940	1040	1240	1340	1540	1645	1655	-	1819	1904
WATERMOUTH CASTLE	0736	0811	0811	-	0942	1042	1242	1342	1542	1647	1657	-	1821	1906
HELE HOTEL	0740	0816	0816	-	0947	1047	1247	1347	1547	1652	1702	-	1826	1911
ILFRACOMBE, High Street, Murco Garage	0745	0825	0825	0855	0955	1055	1255	1355	1555	1700	1710	1710	1830	1915
ILFRACOMBE, Worth Road	0750	0829	0829	0859	1000	1100	1300	1400	1600	1705	-	1715	-	-
ILFRACOMBE, Tesco	0753	-	-	0902	1003	1103	1303	1403	1603	1708	-	1718	-	-
MUDDIFORD	0808	-	-	0917	1018	1118	1318	1418	1618	1723	-	1733	-	-
N DEVON HOSPITAL, Main Entrance 	0816	-	-	0925	1026	1126	1326	1426	1626	1731	-	1741	-	-
BARNSTAPLE, Barclays Bank	0824	-	-	0934	1034	1134	1334	1434	1634	1739	-	1749	-	-
BARNSTAPLE, Bus Station Stand F	-	-	-	0935	1035	-	1335	1435	-	1740	-	1750	-	-
BARNSTAPLE, Rail Station 	0830	-	-	-	-	1140	-	-	1640	-	-	-	-	-
BARNSTAPLE PETROC COLLEGE	0835	-	-	-	-	-	-	-	-	-	-	-	-	-


ADDITIONAL JOURNEY (SCHOOLDAYS) - 0825 SLADE VALLEY - ILFRACOMBE ACADEMY

CODE:

D - SERVES PETROC COLLEGE ON COLLEGE DAYS ONLY

SD - SCHOOLDAYS ONLY

X - DOES NOT OPERATE ON WINTER SATURDAYS - AFTER 12th SEPTEMBER 2020

 - STOPS CLOSE TO RAIL STATION

 - STOPS CLOSE TO HOSPITAL

This service is financially supported by Devon County Council

Monday - Saturday (Except Public Holidays)

	CD	CH	Tu	NTu	Tu	NTu	CD	CH	X
MORTEHOE, Post Office	0750	0750	0937	0937	1137	1435	1445	1725	1825
WOOLACOMBE, Sands	0800	0800	0945	0945	1145	1455	1455	1735	1835
GOLDEN COAST, Camp	0805	0805	0950	0950	1150	1500	1500	1740	-
GUINEAFORD BRIDGE	-	-	1010	-	-	-	-	-	-
PRIXFORD, Ring of Bells	-	-	1012	-	-	-	-	-	-
UPCOTT CROSS	-	-	1017	-	-	-	-	-	-
BRADIFORD, Lion House	-	-	1019	-	-	-	-	-	-
WEST DOWN, Square	-	-	-	1001	-	-	-	-	-
BRAUNTON, opp George Hotel	0820	0820	-	1010	1205	1515	1515	1755	-
BRAUNTON, Tesco	-	-	-	1015	1209	-	-	-	-
HEANTON PUNCHARDON, Phone Box	-	-	-	1022	-	-	-	-	-
ASHFORD	-	-	-	1027	-	-	-	-	-
ASHFORD, A361 Garden Centre	0826	0826	-	-	1215	1521	1521	1801	-
BICTON STREET	-	-	-	-	1230	-	-	-	-
BARNSTAPLE, Bus Station	0840	0840	1030	1040	1235	1535	1535	1815	-
BARNSTAPLE PETROC COLLEGE	0850	-	-	-	-	-	-	-	-
				Tu	NTu		CD	CH	X
OLD TORRINGTON ROAD (PETROC)	-	-	-	-	-	-	1640	-	-
BARNSTAPLE, Bus Station Stand L	-	0900	1050	1350	1350	1540	1650	1650	1750
BICTON STREET	-	-	-	-	-	1545	-	-	-
ASHFORD, A361 Garden Centre	-	0910	1105	-	-	-	1700	1700	1800
ASHFORD	-	-	-	-	1359	-	-	-	-
HEANTON PUNCHARDON, Phone Box	-	-	-	-	1405	-	-	-	-
BRAUNTON, Tesco	-	-	1112	-	1412	-	-	-	-
BRAUNTON, George Hotel	-	0917	1117	-	1417	-	1705	1705	1805
WEST DOWN, Square	-	-	-	-	1427	-	-	-	-
BRADIFORD, Lion House	-	-	-	1400	-	-	-	-	-
UPCOTT CROSS	-	-	-	1403	-	-	-	-	-
PRIXFORD, Ring of Bells	-	-	-	1408	-	-	-	-	-
GUINEAFORD BRIDGE	-	-	-	1410	-	-	-	-	-
MORTEHOE, Post Office	0750	0937	1137	1435	1445	-	1725	1725	1825
WOOLACOMBE, Sands	0800	0945	1145	1445	1455	-	1735	1735	1835

CODE:

CD - OPERATES ON BARNSTAPLE PETROC COLLEGE DAYS ONLY




Tu - TUESDAY ONLY

CH - SATURDAY THROUGHOUT, ALSO MONDAY TO FRIDAY IN BARNSTAPLE PETROC COLLEGE HOLIDAYS

X - DOES NOT OPERATE ON WINTER SATURDAYS - AFTER 14th SEPTEMBER 2019



This service is financially supported by Devon County Council

BARNSTAPLE - LYNTON & LYNMOUTH Via Shirwell**Filers Travel 309****BARNSTAPLE - LYNTON & LYNMOUTH Via Bratton Fleming****Filers Travel 310****Monday - Saturday (Except Public Holidays)**

	310	310	309	310	310	309	310	310	310	310	310	310
									CD	CHS		
OLD TORRINGTON ROAD (PETROC)	-	-	-	-	-	-	-	-	1645	-	-	-
BARNSTAPLE, Rail Station 	-	-	-	-	-	-	-	-	1655	1655	-	-
BARNSTAPLE, Bus Station Stand K	0805	0850	1015	1120	1220	1320	1420	1550	1700	1700	1745	1850
BICTON STREET	-	-	-	-	-	1325	-	-	-	-	-	-
NORTH DEVON HOSPITAL 	-	-	1022	-	-	1334	-	-	-	-	-	-
SHIRWELL	-	-	1028	-	-	1340	-	-	-	-	-	-
ARLINGTON COURT, Turn	-	-	1037	-	-	1349	-	-	-	-	-	-
KENTISBURY FORD, Shelter	-	-	1040	-	-	1352	-	-	-	-	-	-
EASTERCLOSE, Cross	-	-	-	-	-	1355	-	-	-	-	-	-
GOODLEIGH, Cross 	0815	0900	-	1130	1230	-	1430	1600	1710	1710	1755	1900
BRATTON FLEMING, Phone Box	0823	0910	-	1140	1240	-	1440	1610	1720	1720	1805	1910
BLACKMOOR GATE	0828	0920	1047	1150	1250	1404	1450	1620	1730	1730	1815	1920
PARRACOMBE, Fox & Goose	0831	0925	1052	1155	1255	1409	1455	1625	1735	1735	1820	1925
MARTINHOE CROSS, Woody Bay Station	0836	0929	1056	1159	1259	1413	1459	1629	1739	1739	1824	1929
BARBROOK, opp Shelter	0841	0937	1104	1207	1307	1421	1507	1637	1747	1747	1832	1937
LYNTON, Castle Hill Car Park	0846	0943	1110	1213	1313	1427	1515	1643	1753	1753	1838	1943
LYNMOUTH, Lyndale Coach Park	0851	-	-	-	-	1432	1520	-	-	-	1843	-

CODE:

CD - OPERATES ON BARNSTAPLE PETROC COLLEGE DAYS ONLY

 - STOPS CLOSE TO HOSPITAL - STOPS CLOSE TO RAIL STATION

CHS - SATURDAYS THROUGHOUT, ALSO MONDAY TO FRIDAY IN PETROC COLLEGE HOLIDAYS ONLY

 - BUS WILL STOP HERE IF CONSIDERED SAFE BY THE DRIVER TO DO SO*These services are financially supported by Devon County Council*

Commuting to Barnstaple ?

Weekly tickets costing just £21.50 allow unlimited travel on services 309 and 310 for any six consecutive days. Buy your ticket from the driver and start saving money !

LYNTON & LYNMOUTH - BARNSTAPLE Via Shirwell




Filers Travel 309

LYNTON & LYNMOUTH - BARNSTAPLE Via Bratton Fleming

Filers Travel 310

Monday - Saturday (Except Public Holidays)

	310 NS	310 CD	310 CHS	309	310	310	309	310	310	310	310	310	310
LYNTON, Castle Hill Car Park	-	-	-	-	-	-	-	-	-	1515	-	-	1838
LYNMOUTH, Lyndale Coach Park	-	0728	0728	0852	-	-	-	-	1438	1525	-	-	1845
LYNTON, Castle Hill Car Park	0715	0735	0735	0857	0945	1115	1215	1315	1445		1645	1755	-
BARBROOK, Shelter	0720	0741	0741	0902	0951	1121	1221	1321	1451	1531	1651	1801	1851
MARTINHOE CROSS, Woody Bay Station	0725	0749	0749	0909	0959	1129	1229	1329	1459	1539	1659	1807	1857
PARRACOMBE, Fox & Goose	0728	0753	0753	0913	1003	1133	1233	1333	1503	1543	1703	1811	1901
BLACKMOOR GATE	0733	0758	0758	0918	1008	1138	1238	1338	1508	1548	1708	1816	1906
EASTERCLOSE, Cross	-	-	-	0923	-	-	-	-	-	-	-	-	-
KENTISBURY FORD, Shelter	-	-	-	0926	-	-	1245	-	-	-	-	-	-
ARLINGTON COURT, Turn	-	-	-	0929	-	-	1248	-	-	-	-	-	-
SHIRWELL	-	-	-	0938	-	-	1257	-	-	-	-	-	-
NORTH DEVON HOSPITAL	+	-	-	0945	-	-	1304	-	-	-	-	-	-
BRATTON FLEMING, Phone Box	0741	0810	0810	-	1020	1150	-	1350	1520	1600	1720	1826	-
GOODLEIGH, Cross	0750	0820	0820	-	1030	1200	-	1400	1530	1610	1730	1836	-
BICTON STREET	-	-	-	0955	-	-	-	-	-	-	-	-	-
BARNSTAPLE, Bus Station	0800	0835	0835	1002	1040	1210	1312	1410	1540	1620	1740	1846	-
BARNSTAPLE, Rail Station	-	R	R	-	-	-	-	-	R	-	-	-	-
BARNSTAPLE PETROC COLLEGE	-	0840	-	-	-	-	-	-	-	-	-	-	-

CODE: NS - NOT SATURDAYS CD - OPERATES ON BARNSTAPLE PETROC COLLEGE DAYS ONLY
 CHS - SATURDAYS THROUGHOUT, ALSO MONDAY TO FRIDAY IN BARNSTAPLE PETROC HOLIDAYS
 R - SETS DOWN UPON REQUEST  - STOPS CLOSE TO RAIL STATION  - STOPS CLOSE TO HOSPITAL
 - BUS WILL STOP HERE IF CONSIDERED SAFE BY THE DRIVER TO DO SO

These services are financially supported by Devon County Council





Senior Railcard traveldevon.info/train/railcards/

If you are over 60 and resident in Devon you are eligible for a reduced price Senior Rail Card - call 01392 383688 or 01271 383688 or visit website to apply!

**20%
SAVING**

BARNSTAPLE - HARTLAND - BUDE Via Bideford, Clovelly**Stagecoach 319*****including Transport for Cornwall Service 219 between Hartland and Bude*****Monday - Saturday (Except Public Holidays)**

	0930			CD			CHS		
BARNSTAPLE, Bus Station Stand F	0900	-	1300	-	1635	1640	1720		
BARNSTAPLE, Rail Station 	0904	-	1304	-	1638	1644	1724		
BARNSTAPLE, Petroc College	-	-	-	-	1645	-	-		
STICKLEPATH, Old Torrington Road	0906	-	1306	-	-	1646	1726		
BIDEFORD, Quay Stop A	0925	1125	1325	-	1705	1705	1745		
BIDEFORD, Hospital 	0930	1130	1330	-	1710	1710	1750		
ABBOTSHAM, Church	0935	1135	1335	-	1715	1715	1755		
FORD, Village	0940	1140	1340	-	1720	1720	1800		
FAIRY CROSS	0942	1142	1342	-	1722	1722	1802		
BUCKS CROSS	0949	1149	1349	-	1729	1729	1809		
WOOLFARDISWORTHY, Post Office	-	1155	1355	-	1735	1735	1815		
BURNSTONE, Milky Way	0954	-	-	-	-	-	-		
CLOVELLY, Dyke Green	0957	1202	1402	-	1742	1742	1822		
CLOVELLY, Visitor Centre Car Park	-	1208	1408	-	1748	1748	1828		
HARTLAND, Northgate Green arr	1007	1224	1424	-	1804	1804	1844		
<i>Change here for service 219 to Bude</i>	C	C	C	-	C	C	▼		
HARTLAND, Northgate Green dep	1025	1225	1425	1625	1815	1815	1846		
BAXWORTHY CROSS	1031	1231	1431	1631	1821	1821	1850		
WELCOMBE CROSS	1037	1237	1437	1637	1827	1827	1854		
CRIMP, Garage	1040	1240	1440	1640	1830	1830	1856		
KILKHAMPTON, The Square	1044	1244	1444	1644	1834	1834	1859		
RED POST		1253	-	1653	-	-	-		
STRATTON, Berkeley Close	1053	1300	1453	1700	1843	1843	1911		
BUDE, The Strand	1103	1316	1511	1716	1849	1849	1916		

CODE:

CD - OPERATES BARNSTAPLE PETROC COLLEGE DAYS ONLY

CHS - SATURDAYS THROUGHOUT, ALSO MONDAY TO FRIDAY DURING BARNSTAPLE PETROC COLLEGE HOLIDAYS

▼ - GUARANTEED CONNECTION, THROUGH FARES AVAILABLE





- STOPS CLOSE TO RAIL STATION



- STOPS CLOSE TO HOSPITAL

Service 319 is financially supported by Devon County Council***Service 219 is financially supported by Cornwall Council***

BUDE - HARTLAND - BARNSTAPLE Via Clovelly, Bideford**Stagecoach 319****including Transport for Cornwall service 219 between Bude and Hartland****Monday - Saturday (Except Public Holidays)**

	NS	S				SD	CHS	
BUDE, The Strand	0630	0648	0930	1130	1330	1525	1530	1730
BUDEHAVEN SCHOOL	-	-	-	-	-	1530	-	-
STRATTON, Berkeley Close	0635	0653	0936	1136	1336	1533	1536	1736
RED POST	-	-	-	1145	1345	-	1545	-
KILKHAMPTON, The Square	0643	0705	0947	1155	1355	1541	1555	1747
CRIMP, Garage	0648	0708	0952	1200	1400	1546	1600	1752
WELCOMBE CROSS	0653	0710	0954	1202	1402	1548	1602	1754
BAXWORTHY CROSS	0657	0714	1000	1208	1408	1554	1608	1800
HARTLAND, Northgate Green arr	0705	0718	1008	1216	1416	1602	1616	1808
<i>Change here for service 319 to Barnstaple</i>	▼	▼	C	C	C			C
HARTLAND, Northgate Green dep	0710	0722	1015	1235	1435	-	-	1810
CLOVELLY, Visitor Centre Car Park	0728	0740	1031	1251	1451	-	-	1826
CLOVELLY, Dyke Green	0731	0745	1036	1256	1456	-	-	1831
BURNSTONE, Milky Way	-	-	-	-	1459	-	-	1834
WOOLFARDISWORTHY, Post Office	0741	0751	1041	1302	1507	-	-	1842
BUCKS CROSS	0748	0758	1048	1309	1514	-	-	1849
FAIRY CROSS	0755	0805	1055	1316	1521	-	-	1856
FORD, Village	0756	0806	1056	1317	1522	-	-	1857
ABBOTSHAM, Church	0803	0813	1101	1322	1527	-	-	1902
BIDEFORD, Hospital 	0809	0816	1107	1328	1531	-	-	1906
BIDEFORD, Quav Stop D	0815	0825	1110	1333	1538	-	-	1913
STICKLEPATH, Old Torrington Road	0840	0845	-	1348	1553	-	-	1928
BARNSTAPLE, opp Rail Station 	0843	0848	-	1351	1556	-	-	1931
BARNSTAPLE, Bus Station Stand F	0855	0855	-	1358	1603	-	-	1938


CODE:

NS - NOT SATURDAY

S - SATURDAY ONLY

SD - SCHOOLDAYS ONLY

CHS - SATURDAYS THROUGHOUT, ALSO MONDAY TO FRIDAY DURING BARNSTAPLE PETROC COLLEGE HOLIDAYS

 - STOPS CLOSE TO RAIL STATION - STOPS CLOSE TO HOSPITAL

▼ - GUARANTEED CONNECTION, THROUGH FARES AVAILABLE

Service 319 is financially supported by Devon County Council**Service 219 is financially supported by Cornwall Council**

Tuesday and Wednesday (Except Public Holidays)

	Tu	W		W	Tu
ASHREIGNEY, Church Green	0925	0925	BARNSTAPLE, Bus Stn Stand K	1345	1340
RIDDLECOMBE, Shelter	0932	0932	ROUNDSWELL, Sainsburys	-	1348
ROBOROUGH, Church	0945	0945	EASTACOMBE	-	1354
ST GILES IN THE WOOD, Church	0955	0955	TAWSTOCK, Old Post Office	-	1359
TORRINGTON, Church, stop A	-	1005	YARNSCOMBE, Phone Box	-	1414
BIDEFORD, Quay Stand D	-	1020	HUNTSHAW CROSS	-	1421
HIGH BULLEN CROSS, Phone Box	0959	-	HIGH BULLEN CROSS, Phone Box	-	1425
HUNTSHAW CROSS	1003	-	BIDEFORD, Quay Stand A	1405	-
YARNSCOMBE, Phone Box	1010	-	TORRINGTON, opposite Church, stop B	1420	-
TAWSTOCK, Old Post Office	1025	-	ST GILES IN THE WOOD, Church	1428	1428
EASTACOMBE	1030	-	ROBOROUGH, Church	1439	1439
ROUNDSWELL, Sainsburys	1036	-	RIDDLECOMBE, Shelter	RQ	RQ
BARNSTAPLE, Bus Stn	1045	1040	ASHREIGNEY, Church Green	RQ	RQ

CODE: RQ - SERVES THESE POINTS IF REQUIRED BY PASSENGERS ON THE BUS
 Tu - TUESDAY ONLY W - WEDNESDAY ONLY

This service is financially supported by Devon County Council



Wherever you're going today....

visit www.devon.gov.uk/travel

for travel tips and information on getting around Devon including up to date timetables and our interactive bus map!

LAPFORD - BARNSTAPLE Via Chulmleigh

Taw & Torridge 325

LAPFORD - BARNSTAPLE Via Chulmleigh

Country Bus 325

Tuesday, Thursday and Friday (Except Public Holidays)

LAPFORD CROSS, Industrial Estate	0922	BARNSTAPLE, Bus Station Stand B	1330
LAPFORD, Bus Shelter	0925	BISHOP'S TAWTON, Main Road	1340
CHAWLEIGH, Earl of Portsmouth	0938	ATHERINGTON, Church	1351
CHULMLEIGH, Red Lion	0945	HIGH BICKINGTON, Bus Shelter	1355
CHULMLEIGH, New Health Centre	0947	BURRINGTON, Barnstaple Inn	1410
CHULMLEIGH, Community College	0948	CHULMLEIGH, Community College	1420
BURRINGTON, Barnstaple Inn	1000	CHULMLEIGH, New Health Centre	1423
HIGH BICKINGTON, Bus Shelter	1014	CHULMLEIGH, Red Lion	1425
ATHERINGTON, Church	1019	CHAWLEIGH, Earl of Portsmouth	1432
BISHOP'S TAWTON, Main Road	1032	LAPFORD, Bus Shelter	1445
BARNSTAPLE, Bus Station Stand B	1040	LAPFORD CROSS, Industrial Estate	1448

CODE:


TUESDAY AND FRIDAY SERVICE OPERATED BY COUNTRY BUS

THURSDAY SERVICE OPERATED BY TAW & TORRIDGE

This service is financially supported by Devon County Council



Make a connection, wherever you are
Door to door journey planning by public transport
Download the TravelineSW app

Available on the App Store  Available on Google Play 

 **traveline south west**
www.travelinesw.com

BRADWORTHY - BARNSTAPLE Via Buckland Brewer**Stagecoach 372****Monday - Friday (Except Public Holidays)**

	CD	MF	MF		MF	MF	CD
BRADWORTHY, Square	0715	0950	1450	BARNSTAPLE, Bus Station Stand L	-	1330	-
WEST PUTFORD, Churston Cross	0723	0958	-	OLD TORRINGTON ROAD, Petroc	-	1338	-
PARKHAM, Bell Inn	0738	1013	-	BIDEFORD, Quay Stop A	0910	1355	1725
BUCKLAND BREWER, Church	0750	1025	-	LANDCROSS, Chapel	0915	1400	1730
HOOPERS WATER FARM	0755	1030	1520	LITTLEHAM, Shelter	-	1405	1735
LITTLEHAM, Shelter	0800	1035	-	HOOPERS WATER FARM	0920	1410	1740
LANDCROSS, Chapel	0805	1040	1525	BUCKLAND BREWER, Church	-	1415	1745
BIDEFORD, Quay Stop D	0810	1045	1530	PARKHAM, Bell Inn	-	1425	1755
OLD TORRINGTON ROAD, Petroc	-	1102	-	WEST PUTFORD, Churston Cross	-	1440	1810
BARNSTAPLE, Bus Station	-	1110	-	BRADWORTHY, Square	0949	1450	1820

CODE CD - OPERATES PETROC COLLEGE DAYS ONLY

MF - OPERATES MONDAY AND FRIDAY ONLY

*This service is financially supported by Devon County Council***PETROCKSTOWE - BARNSTAPLE****Taw & Torridge 386****Friday only (Except Public Holidays)**

PETROCKSTOWE, Chapel Close	0945	BARNSTAPLE, Bus Station Stand K	1300
TADDIPORT St Mary's Close	1006	BIDEFORD, Quay Stop A	1320
TORRINGTON, Church, stop A	1011	TORRINGTON, Church, stop A	1335
BIDEFORD, Quay Stop D	1026	TADDIPORT St Mary's Close	1340
BARNSTAPLE, Bus Station	1046	PETROCKSTOWE, Chapel Close	1400

This service is financially supported by Devon County Council

HALWILL - HOLSWORTHY Via Ashwater, Clawton**Carmel Coaches 638****Wednesday only (Except Public Holidays)**

HALWILL JUNCTION, Station Fields	0930	HOLSWORTHY, Manor Car Park	1345
HALWILL, Church	0932	CLAWTON, Post Office	1355
QUODITCH CROSS, Post Box	0935	TETCOTT, Barton	1410
SANDYMOOR CROSS, Shelter	0940	CHAPMANSWELL, Arscott Arms	R
ASHWATER, Shelter	0950	ST GILES ON THE HEATH, Post Office	R
CHAPMANSWELL, Arscott Arms	0955	CHAPMANSWELL, Arscott Arms	R
ST GILES ON THE HEATH, Post Office	1000	ASHWATER, Shelter	1435
CHAPMANSWELL, Arscott Arms	1005	SANDYMOOR CROSS, Phone Box	1445
TETCOTT, Barton	1015	QUODITCH CROSS, Post Box	1450
CLAWTON, Post Office	1030	HALWILL, Church	1453
HOLSWORTHY, Manor Car Park	1040	HALWILL JUNCTION, Station Fields	1455

CODE: R - SERVES ONLY ON REQUEST BY PASSENGERS ON BOARD THE BUS***This service is financially supported by Devon County Council*****NORTHLEW - HOLSWORTHY Via Sheepwash****Carmel Coaches 639****Wednesday only (Except Public Holidays)**

NORTHLEW, Square	0925	HOLSWORTHY Manor Car Park	1335
HATHERLEIGH Market Car Park	0940	ANVIL Corner	1340
HATHERLEIGH Moor View	0942	COOKBURY Church	1348
HIGHAMPTON	0946	HOLEMOOR CROSS	1354
SHEEPWASH Square	0952	BRADFORD Lana Cross	1355
BLACK TORRINGTON Black River Inn	1000	BRANDIS CORNER	1404
BRANDIS CORNER	1006	BLACK TORRINGTON Black River Inn	1410
BRADFORD Lana Cross	1015	SHEEPWASH Square	1418
HOLEMOOR CROSS	1016	HIGHAMPTON	1424
COOKBURY Church	1022	HATHERLEIGH Moor View	1428
ANVIL Corner	1030	HATHERLEIGH Market Car Park	1430
HOLSWORTHY Manor Car Park	1035	NORTHLEW Square	1445

This service is financially supported by Devon County Council

BIDEFORD - HOLSWORTHY Via Torrington, Shebbear**Stagecoach 641****Wednesday only (Except Public Holidays)**

BIDEFORD, Quay Stop B	0905	HOLSWORTHY, Waitrose	1330
LANDCROSS, Chapel	0910	HOLSWORTHY, Library	1345
TORRINGTON, opposite Church Stop B	0920	HOLSWORTHY BEACON, Shelter	1352
DARTINGTON FIELDS	0924	THORNBURY, Post Box	1404
TORRINGTON, Church, stop A	0930	SHEBBEAR, Square	1412
TADDIPORT, Bridge	0934	SHEBBEAR, New Inn	1417
LANGTREE, Green Dragon	0944	SHEBBEAR, Square	1422
STIBB CROSS	0948	CAUTE, Phone Box	1428
ROWDEN FARM	0952	ROWDEN FARM	1433
CAUTE, Phone Box	0956	STIBB CROSS	1438
SHEBBEAR, Square	1002	LANGTREE, Green Dragon	1445
SHEBBEAR, New Inn	1010	TADDIPORT, Bridge	1450
SHEBBEAR, Square	1015	TORRINGTON, opposite Church Stop B	1455
THORNBURY, Post Box	1025	DARTINGTON FIELDS	1500
HOLSWORTHY BEACON, Shelter	1037	TORRINGTON, Church Stop A	1505
HOLSWORTHY, Manor Car Park	1045	LANDCROSS, Chapel	1515
		BIDEFORD, Quay Stop C	1520

*This service is financially supported by Devon County Council***For other buses between Torrington, Shebbear & Holsworthy see services 71, 72****NORTHLEW - BIDEFORD Via Shebbear****Carmel Coaches 642****Monday Only (Except Public Holidays)**

NORTHLEW, Square	0915	BIDEFORD, The Pill (Riverside Car Park)	1330
HIGHAMPTON	0925	STIBB CROSS	1350
SHEEPWASH, Square	0930	ROWDEN FARM	1354
BLACK TORRINGTON, Black River Inn	0935	CAUTE, Phone Box	1359
BRANDIS CORNER	0940	SHEBBEAR, Square	1405
BRADFORD, Lana Cross	0945	DIPPERMILL	1415
DIPPERMILL	0950	BRADFORD, Lana Cross	1420
SHEBBEAR, Square	1000	BRANDIS CORNER	1425
CAUTE, Phone Box	1006	BLACK TORRINGTON, Black River Inn	1430
ROWDEN FARM	1011	SHEEPWASH, Square	1435
STIBB CROSS	1015	HIGHAMPTON	1440
BIDEFORD, The Pill (Riverside Car Park)	1035	NORTHLEW, Square	1450

This service is financially supported by Devon County Council

Tuesday Only (Except Public Holidays)

HALWILL JUNCTION, Station Fields	0905	BARNSTAPLE, Bus Station Stand H	1340
HALWILL, Church	0907	BIDEFORD, Quay Stop A	1400
SANDYMOOR CROSS, Shelter	0915	LANDCROSS, Chapel	1405
ASHMILL	0920	MONKLEIGH, Garage	1410
ASHWATER, Church	0922	FRITHELSTOCK STONE	1415
CHAPMANSWELL, Arscott Arms	0930	STIBB CROSS	1420
ST GILES ON THE HEATH, Post Office	0935	MILTON DAMEREL, Venn Green	1425
CHAPMANSWELL, Arscott Arms	0940	HOLSWORTHY, Church	1435
CLAWTON, School	0945	CLAWTON, Post Office	1443
HOLSWORTHY, Library	0950	CHAPMANSWELL, Arscott Arms	R
MILTON DAMEREL, Venn Green	1000	ST GILES ON THE HEATH, Post Office	R
STIBB CROSS	1010	CHAPMANSWELL, Arscott Arms	R
FRITHELSTOCK STONE	1015	ASHWATER, Phone Box	R
MONKLEIGH, Garage	1020	ASHMILL	R
LANDCROSS, Chapel	1030	SANDYMOOR CROSS, Shelter	1517
BIDEFORD, Quay Stop D	1035	HALWILL, Church	1525
BARNSTAPLE, Bus Station	1055	HALWILL JUNCTION, Station Fields	1530

CODE: R - SERVES THESE POINTS IF REQUIRED BY PASSENGERS ON THE BUS

This service is financially supported by Devon County Council

Unlimited travel throughout Devon by bus on one ticket!

Visit www.devon.gov.uk/travel for more details



Adult
£9.60

Family
£19.20
(up to 2 adults & 3 children*)

Child*
£6.40



*child is aged 5-15

Your Passport to Devon

HATHERLEIGH - CREDITON - EXETER**Carmel Coaches 647****via Monkokehampton, Winkleigh, Coldridge****Friday Only (Except Public Holidays)**

HATHERLEIGH, Market Entrance	0905
MONKOKEHAMPTON, Post Office	0915
INGLEIGH GREEN	0920
WINKLEIGH, Church Hill Shelter	0930
LYMINGTON ARMS	0938
PARTRIDGE WALLS CROSS	0941
TAW BRIDGE	0946
COLDRIDGE, War Memorial	0951
ALLER BRIDGE, Chapel	0954
DOWN ST.MARY, Bus Shelter	1000
MORCHARD ROAD, Devonshire Dumpling	1002
COPPLESTONE, Sunnymead	1006
CREDITON, High Street, TIC	1013
COWLEY BRIDGE	1025
EXETER, Bus Station	1033

EXETER, Bus Station	1400
COWLEY BRIDGE	1408
CREDITON, High Street Lloyds Bank	1420
COPPLESTONE, Memorial	1427
MORCHARD ROAD, Devonshire Dumpling	1430
DOWN ST.MARY, Bus Shelter	R
ALLER BRIDGE, Chapel	1439
COLDRIDGE, War Memorial	1442
TAW BRIDGE	1447
PARTRIDGE WALLS CROSS	1452
LYMINGTON ARMS	1455
WINKLEIGH, Church Hill Shelter	1503
INGLEIGH GREEN	1513
MONKOKEHAMPTON, Post Office	1518
HATHERLEIGH, Market Entrance	1528

CODE: R - SERVES THIS POINT BY REQUEST OF PASSENGERS ON THE BUS*This service is financially supported by Devon County Council***IDDESLEIGH - OKEHAMPTON via Winkleigh, Exbourne****Carmel Coaches 648****WINKLEIGH - OKEHAMPTON via Exbourne****Taw & Torridge 648****Monday & Thursday only (Except Public Holidays)**

	M	Th
IDDESLEIGH, Green	-	0915
INGLEIGH GREEN	-	0920
WINKLEIGH, Turn Shelter	0930	0930
BROADWOOD-KELLY, Church	0938	0938
MONKOKEHAMPTON, Post Office	0947	0947
EXBOURNE, Red Lion	0955	0955
SAMPFORD COURTENAY, New Inn	1001	1001
SAMPFORD COURTENAY, Station	1005	1005
OKEHAMPTON, School Way	1011	1011

	M	Th
OKEHAMPTON, School Way	1230	1230
SAMPFORD COURTENAY, Station	1237	1237
SAMPFORD COURTENAY, New Inn	1241	1241
EXBOURNE, Red Lion	1243	1243
MONKOKEHAMPTON, Post Office	1250	1250
BROADWOOD-KELLY, Church	1259	1259
WINKLEIGH, Turn Shelter	1307	1307
INGLEIGH GREEN	-	1312
IDDESLEIGH, Green	-	1322

CODE: M - MONDAYS ONLY Th - THURSDAYS ONLY*This service is financially supported by Devon County Council*

GOODLEIGH - BARNSTAPLE**Taw & Torridge 654****Tuesday only (Except Public Holidays)**

GOODLEIGH	1040	BARNSTAPLE, Bus Station Stand K	1300
BARNSTAPLE, Bus Station Stand K	1050	GOODLEIGH	1310

*This service is financially supported by Devon County Council***SOUTH MOLTON - BARNSTAPLE Via Goodleigh****Taw & Torridge 657****Friday only (Except Public Holidays)**

SOUTH MOLTON, Broad Street	0925	BARNSTAPLE, Bus Station Stand K	1405
NORTH MOLTON, Bridge	0937	GOODLEIGH	1415
NORTH MOLTON, Square	0940	GUNN, Tree Close	1420
YARDEWELLS CROSS	0950	BRAYFORD, Shelter	1425
HIGH BRAY	1005	HIGH BRAY	1435
BRAYFORD, Shelter	1015	YARDEWELLS CROSS	1450
GUNN, Tree Close	1020	NORTH MOLTON, Square	1500
GOODLEIGH	1025	NORTH MOLTON, Bridge	1503
BARNSTAPLE, Bus Station	1035	SOUTH MOLTON, King Street	1515

*This service is financially supported by Devon County Council***WEST BUCKLAND - BARNSTAPLE Via Chittlehampton****Taw & Torridge 658****Tuesday only (Except Public Holidays)**

WEST BUCKLAND, Village Hall Shelter	0935	BARNSTAPLE, Bus Station Stand L	1320
EAST BUCKLAND, Cross	0940	BISHOPS TAWTON, Main Road	1325
FILLEIGH, Old Railway Station	0945	COBBATON CROSS, Phone Box	1335
FILLEIGH, Church Cross	0950	CHITTLEHAMPTON, Square	1345
CHITTLEHAMPTON, Square	1000	FILLEIGH, Church Cross	1400
COBBATON CROSS, Phone Box	1015	FILLEIGH, Old Railway Station	1405
BISHOPS TAWTON, Main Road	1025	EAST BUCKLAND, Cross	1410
BARNSTAPLE, Bus Station	1030	WEST BUCKLAND, Village Hall	1415

CODE: Tu - TUESDAY ONLY

F - FRIDAY ONLY

This service is financially supported by Devon County Council

BISHOP'S NYMPTON - SOUTH MOLTON**Stagecoach 660****Monday - Saturday (except Public Holidays)**

	Th			
BISHOP'S NYMPTON, Glebeland Villas	1000	1025	1200	1500
BISH MILL	1003	1030	1203	1503
SOUTH MOLTON, King Street	1010	1035	1210	1510

	Th			
SOUTH MOLTON, Broad Street	0945	1145	1315	1445
BISH MILL	0950	1150	1320	1450
BISHOP'S NYMPTON, Glebeland Villas	0955	1155	1325	1455


CODE: Th - THURSDAY ONLY - SERVICE 696 - OPERATED BY TAW & TORRIDGE*These services are financially supported by Devon County Council***CHULMLEIGH - SOUTH MOLTON Via Kings Nympton****Country Bus 663****Thursday Only (Except Public Holidays)**

CHULMLEIGH, Red Lion	0920	SOUTH MOLTON, King Street	1225
CHULMLEIGH, New Health Centre	0922	SOUTH MOLTON, Exeter Gate	1228
CHULMLEIGH, Library	0925	GEORGE NYMPTON, Village Hall	1238
KINGS NYMPTON, Railway Station	0930	KINGS NYMPTON, Grove Inn	1250
KINGS NYMPTON, Grove Inn	0935	KINGS NYMPTON, Railway Station	1255
GEORGE NYMPTON, Village Hall	0945	CHULMLEIGH, Library	1300
SOUTH MOLTON, Exeter Gate	0955	CHULMLEIGH, New Health Centre	1304
SOUTH MOLTON, Broad Street	0958	CHULMLEIGH, Red Lion	1308

CODE: R - SERVES THIS POINT ON REQUEST*This service is financially supported by Devon County Council*

WITHERIDGE - EXETER via Cheriton Fitzpaine**Country Bus 678****Wednesday & Friday (Except Public Holidays)**

WITHERIDGE, The Mitre Inn	0910
NOMANSLAND, Mount Pleasant Inn	0915
PUDDINGTON	0925
PENNYMOOR, Cruwys Arms	0935
POUGHILL, School	0940
CHERITON FITZPAINE, Half Moon Inn	0950
WHITE CROSS	0952
CADBURY CROSS	0958
THORVERTON, Bullens Close	1009
BRAMPFORD SPEKE, Stookes Close	1019
UPTON PYNE, Post Box	1027
EXETER, St Davids Rail Station 	1043
EXETER, Bus Station	1048

EXETER, Bus Station	1335
EXETER, St Davids Rail Station 	1340
UPTON PYNE, Post Box	1351
BRAMPFORD SPEKE, Stookes Close	1359
THORVERTON, Bullens Close	1405
CADBURY CROSS	1420
WHITE CROSS	1426
CHERITON FITZPAINE, Shelter	1428
POUGHILL, School	1438
PENNYMOOR, Cruwys Arms	R
PUDDINGTON	R
NOMANSLAND, Mount Pleasant Inn	R
WITHERIDGE, The Mitre Inn	R

CODE: R - SETS DOWN PASSENGERS ON REQUEST - STOPS CLOSE TO RAIL STATION*This service is financially supported by Devon County Council*

Thursday Only (except Public Holidays)

EAST ANSTEY, Froude Arms	0945
OLDWAYS END	0947
YEO MILL, Phone Box	0953
BOTTREAUX MILL, Post Box	1000
MOLLAND, Meadow Park	1008
MOLLAND, Old Railway Station	1016
COMBESLAND CROSS	1020
BISHOPS NYMPTON, Glebeland Villas	1025
BISH MILL, Mill Inn	1030
SOUTH MOLTON, Square	1035

SOUTH MOLTON, Square	1315
BISH MILL, Mill Inn	1320
BISHOPS NYMPTON, Glebeland Villas	1325
COMBESLAND CROSS	1330
MOLLAND, Old Railway Station	1332
MOLLAND, Meadow Park	1340
BOTTREAUX MILL, Post Box	1348
YEO MILL, Phone Box	1355
OLDWAYS END	1401
EAST ANSTEY, Froude Arms	1405

This service is financially supported by Devon County Council



Wherever you're
going today....

visit www.devon.gov.uk/travel

for travel tips and information on getting around Devon including up to date
timetables and our interactive bus map!

SOUTH MOLTON - RALEIGH PARK Circular**Stagecoach 855****Monday - Saturday (Except Public Holidays)**

SOUTH MOLTON, King Street	-	1045	1245
SOUTH MOLTON, Hospital	-	1049	-
HOWARDS CLOSE, Stoats Close	0905	-	1250
PARKLANDS	0907	-	1252
RALEIGH PARK, Churchill Crescent	0908	1051	1253
PARKLANDS	-	1052	-
HOWARDS CLOSE, Stoats Close	-	1054	-
SOUTH MOLTON, Hospital	0910	-	1255
SOUTH MOLTON, Broad Street	0915	1100	1300

CODE:  - STOPS CLOSE TO HOSPITAL*This service is financially supported by Devon County Council***SOUTH MOLTON - NORTH MOLTON****Stagecoach 856****Monday - Saturday (Except Public Holidays)**

BARNSTAPLE Petroc College	-	-	-	155	NORTH MOLTON, Bridge	0755	0930	1230	1430
BARNSTAPLE Bus Station Stand J	-	-	-	1650	NORTH MOLTON, Square	0757	0932	1232	1432
SOUTH MOLTON, Broad Street	0915	1215	1415	1720	SOUTH MOLTON, King Street	0810	0943	1243	1443
NORTH MOLTON, Square	0925	1225	1425	1733	BARNSTAPLE Bus Station	0835	-	-	-
NORTH MOLTON, Bridge	0927	1227	1427	1735	BARNSTAPLE Petroc College	0840	-	-	-

CODE: 155 - STAGECOACH SERVICE 155 - OPERATES ON PETROC COLLEGE DAYS ONLY

*This service is financially supported by Devon County Council***SOUTH MOLTON - CHITTLEHAMPTON Via Bray Bridge****Stagecoach 859****Monday - Saturday (Except Public Holidays)**


SOUTH MOLTON, King Street	1015	1315	CHITTLEHAMPTON, The Square	1030	1330
BRAY BRIDGE	1020	1320	BRAY BRIDGE	1035	1335
CHITTLEHAMPTON, The Square	1028	1328	SOUTH MOLTON, Broad Street	1043	1343

This service is financially supported by Devon County Council



Thursday only (except Public Holidays)


BRAYFORD, Barnstaple Cross	0850
WEST BUCKLAND, Shelter	0900
EAST BUCKLAND, Cross	0905
STAG'S HEAD	0910
SOUTH MOLTON, Broad Street	0920

SOUTH MOLTON, King Street	1150
STAG'S HEAD	1200
EAST BUCKLAND, Cross	1205
WEST BUCKLAND, Shelter	1210
BRAYFORD, Shelter	1225
SOUTH MOLTON, Broad Street	1255

This service is financially supported by Devon County Council


Make a connection, wherever you are
 Door to door journey planning by public transport
 Download the TravelineSW app

Available on the iPhone  Available on the Android 



OAKFORD - SOUTH MOLTON/BARNSTAPLE

Exe Valley Market & Comm Bus EV2/3

Thursdays only (except Public Holidays)

This service is not currently operating.

operated by Exe Valley Market & Community Bus - 01398 341977



The National Bus Pass entitles the pass holder to free off peak travel on local buses anywhere in England. It is available to older people or those with certain disabilities. To find out whether you are eligible for a pass and how to apply:



Call 01392 383688



www.devon.gov.uk/nationalbuspass



Wherever you're going today visit www.traveldevon.info

Travel Tips

Community Transport & Accessibility Info

Interactive Bus Map

Cycle Routes

Car Share

Public Transport Info for Bus & Train



follow us
@journeydevon



Make a connection, wherever you are

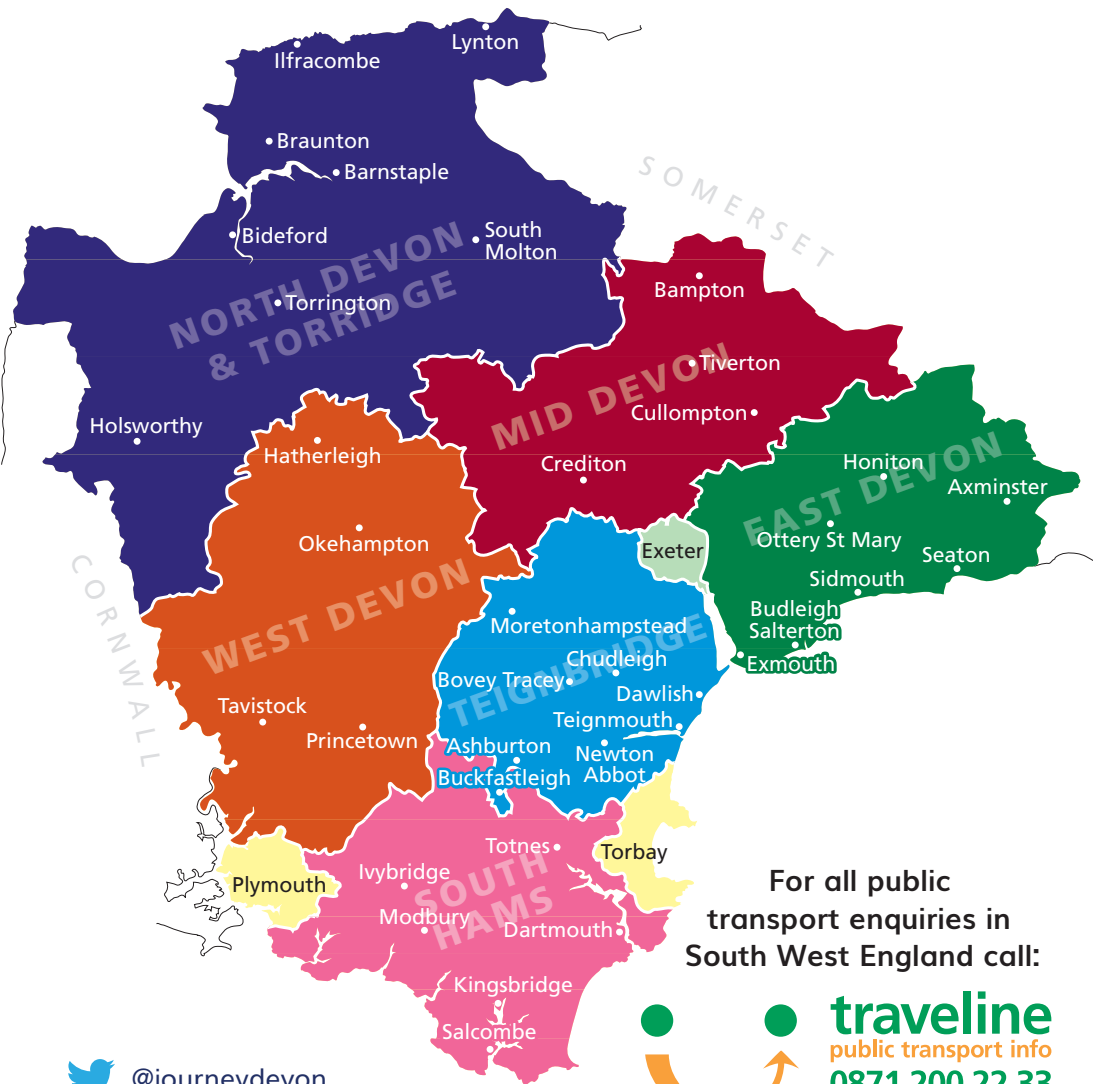
Door to door journey planning by public transport

Download the **TravelineSW** app





Devon County Council produces six area bus timetables. These can be viewed as e-booklets on our website: devon.gov.uk/travel



For all public transport enquiries in South West England call:



traveline
public transport info
0871 200 22 33
www.traveline.info

@journeydevon

devon.gov.uk/travel

Calls cost 12p per minute plus network extras